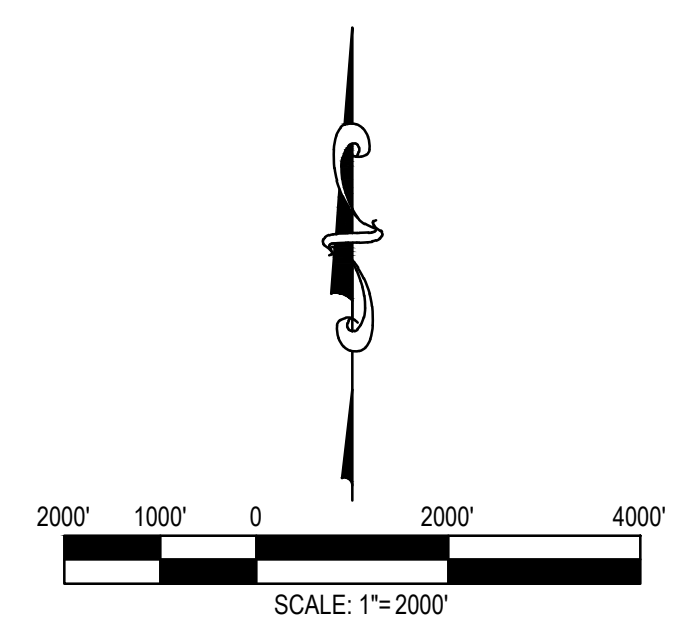



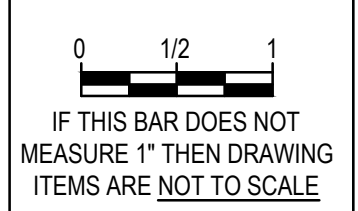
INSCRIPTION CANYON RANCH WATER DISTRICT SITE MAP
SCALE = 1" = 2000'



PRELIMINARY - SUBJECT TO CHANGES

3			
2			
1			
No.	DATE	REVISION	APP.

NOTICE TO CONTRACTORS:
THE CONTRACTOR IS REQUIRED TO TAKE DUE PRECAUTIONARY MEASURES TO PROTECT THE UTILITY LINES SHOWN AND ANY OTHER LINES NOT OF RECORD OR NOT SHOWN ON THESE PLANS. THE CONTRACTOR SHALL BE RESPONSIBLE FOR NOTIFYING "BLUE STAKE" AT 1-800-STAKE-IT (1-800-782-5348) TWO WORKING DAYS PRIOR TO ANY EXCAVATION OR CONSTRUCTION.

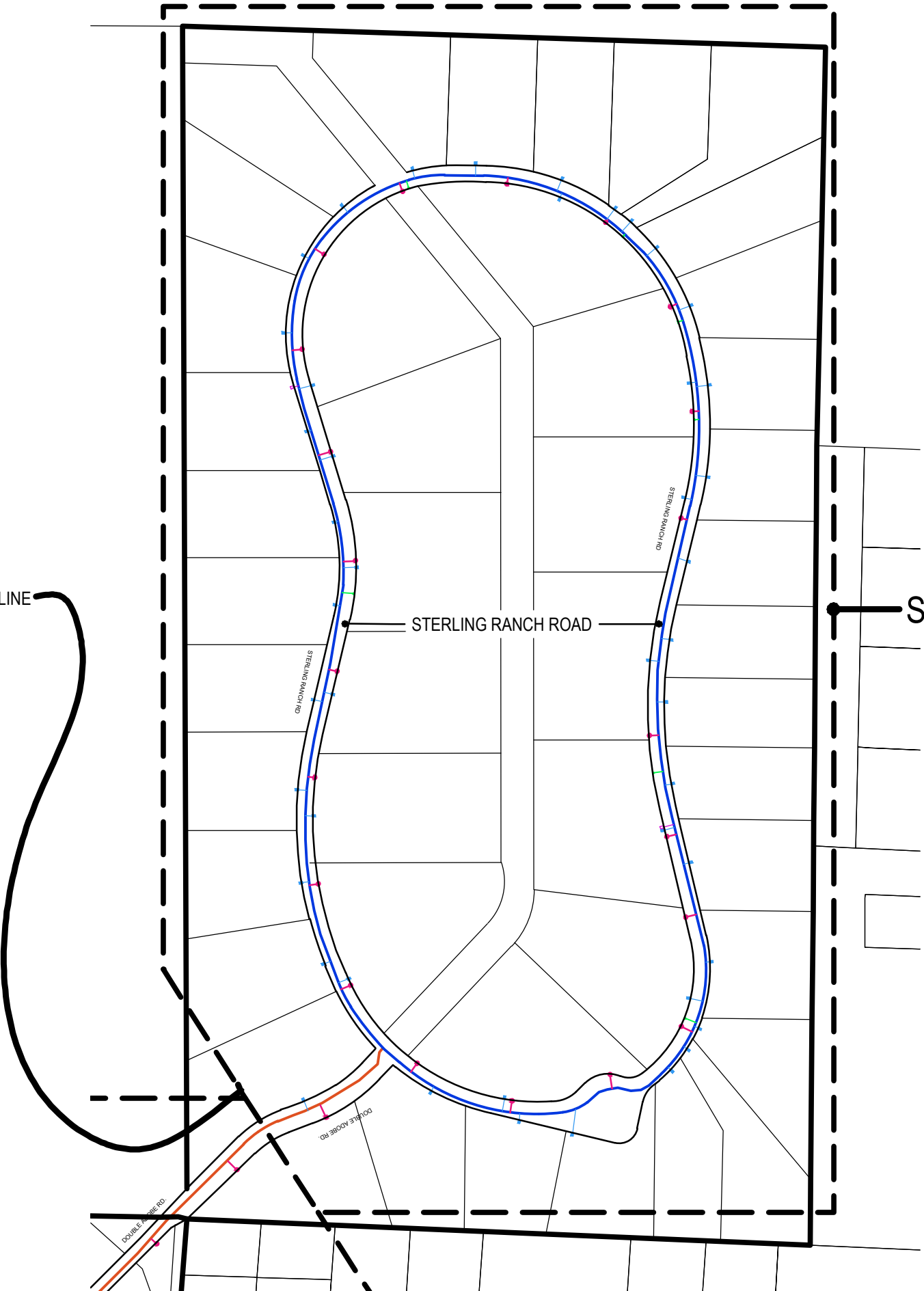
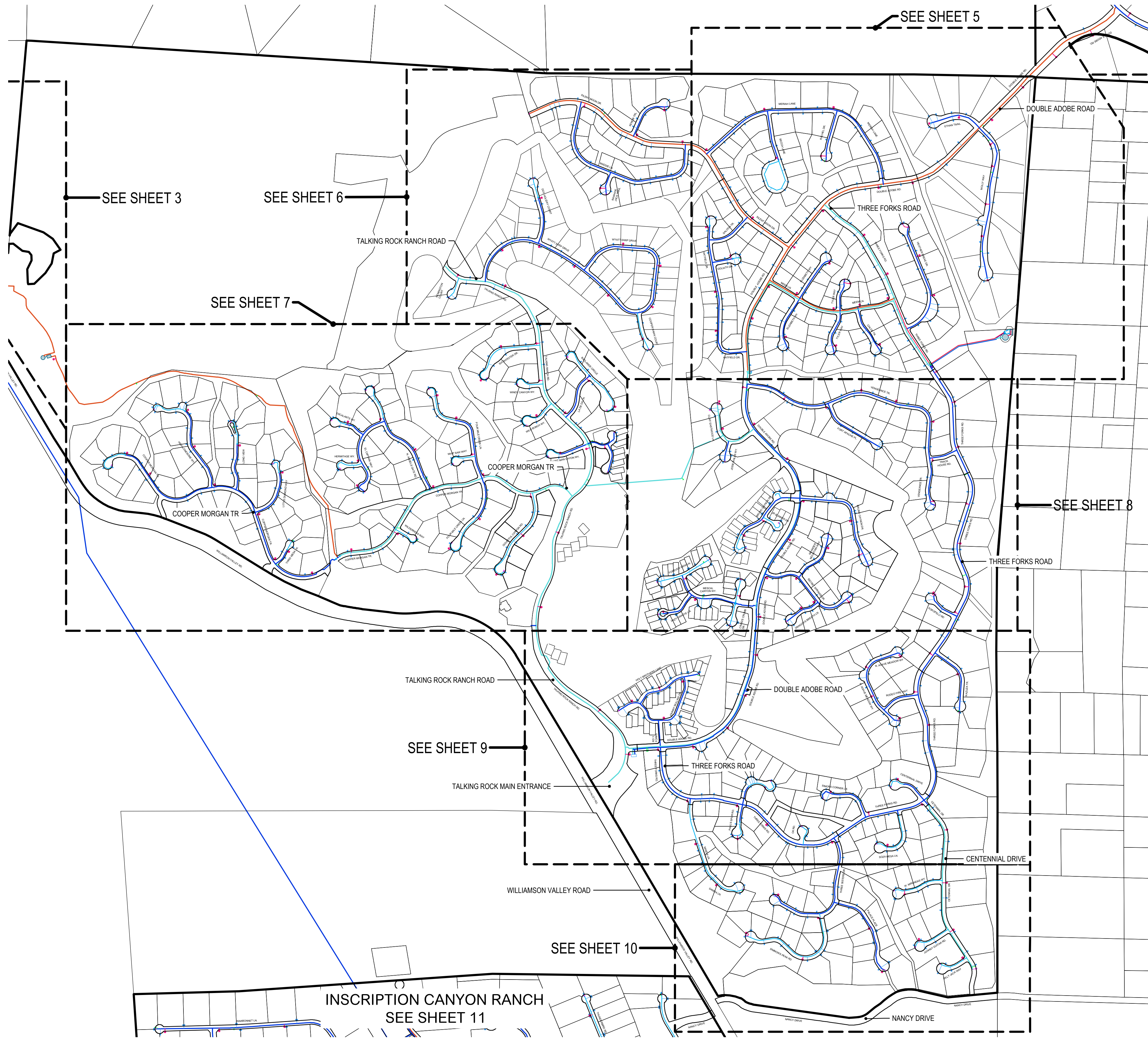


2054 N. Willow Creek Rd.
Prescott, AZ 86301
Phone: 928.771.2376
Fax: 928.771.2377
Web: www.civiltec.com

YAVAPAI COUNTY, ARIZONA

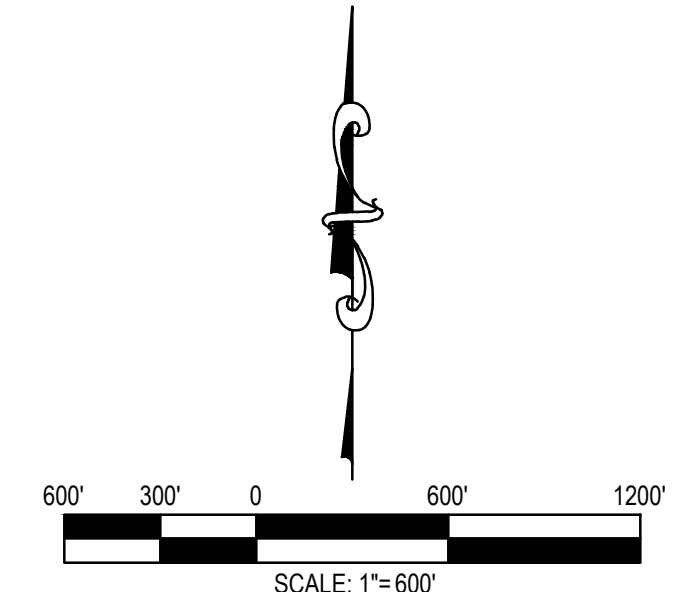
TALKING ROCK RANCH - INSCRIPTION CANYON RANCH- WHISPERING CANYON
WATER SYSTEM ANALYSIS
ICWC OVERALL SYSTEM MAP

X:\2021\2021744.00-ICWC-Design-Review-and-Operations-Enhancement\DWGS\Sheet\Water System Analysis\2021744-00-SHEET-1-19\TRMAPS.dwg | 7/11/2022 9:01 AM



SYMBOLS / LEGEND

- 4" PVC WATER MAIN
- 6" PVC WATER MAIN
- 8" PVC WATER MAIN
- 8" DIP WATER MAIN
- 10" PVC WATER MAIN
- 12" PVC WATER MAIN
- 16" DIP WATER MAIN
- WATER VALVE
- WATER METER
- BLOW OFF
- AIR RELEASE VALVE
- WELL
- PRESSURE REDUCING VALVE
- FIRE HYDRANT
- WATER RESERVOIR



PRELIMINARY - SUBJECT TO CHANGES

No.	DATE	REVISION	APP.
3			
2			
1			

NOTICE TO CONTRACTORS:
 THE CONTRACTOR IS REQUIRED TO TAKE DUE PRECAUTIONARY MEASURES TO PROTECT THE UTILITY LINES SHOWN AND ANY OTHER LINES NOT OF RECORD OR NOT SHOWN ON THESE PLANS. THE CONTRACTOR SHALL BE RESPONSIBLE FOR NOTIFYING "BLUE STAKE" AT 1-800-STAKE-IT (1-800-782-5348) TWO WORKING DAYS PRIOR TO ANY EXCAVATION OR CONSTRUCTION.

IF THIS BAR DOES NOT MEASURE 1" THEN DRAWING ITEMS ARE NOT TO SCALE

Call at least two full working days before you begin excavation.
ARIZONA
 Dial 8-1-1 or 1-800-STAKE-IT (782-5348)
 Maricopa County (602) 559-7500

PRELIMINARY

CIVILTEC
engineering inc.

Civil, Water, Wastewater, Drainage, and Transportation Engineering
Construction Management • Surveying
California • Arizona

2054 N. Willow Creek Rd.
 Prescott, AZ 86301
 Phone: 928.771.2376
 Fax: 928.771.2377
 Web: www.civiltec.com

YAVAPAI COUNTY, ARIZONA

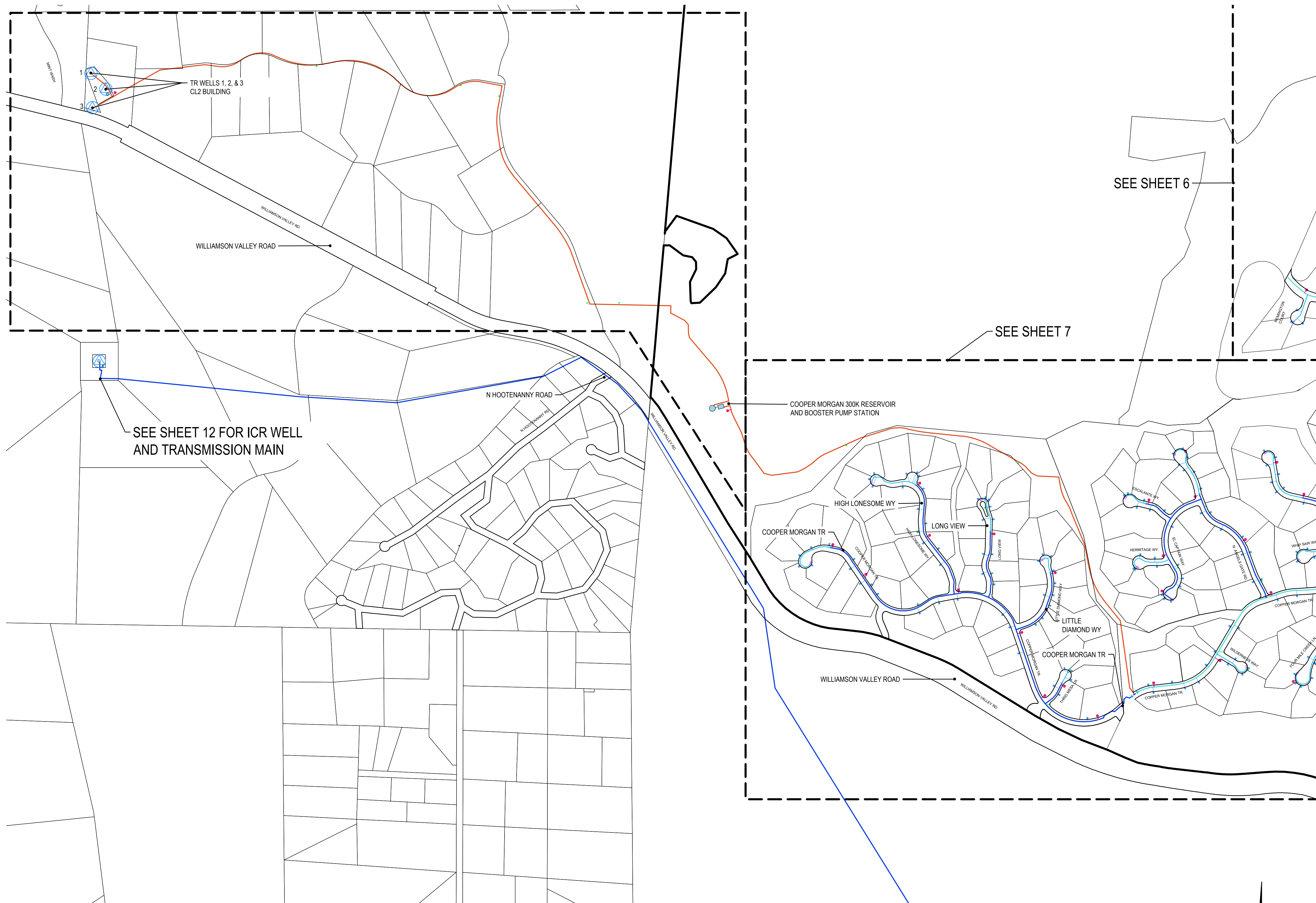
TALKING ROCK RANCH - INSCRIPTION CANYON RANCH - WHISPERING CANYON

WATER SYSTEM ANALYSIS

TALKING ROCK RANCH SHEET INDEX MAP

DE: DR: RJB CH: REA JN: 2021744.00 SHEET 2 OF 19

ICRWUA - TALKING ROCK RANCH SHEET INDEX




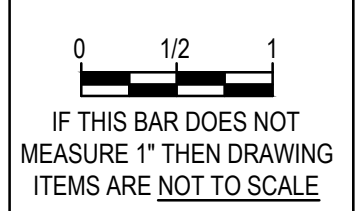
SYMBOLS / LEGEND

- 4" PVC WATER MAIN
- 6" PVC WATER MAIN
- 8" PVC WATER MAIN
- 8" DIP WATER MAIN
- 10" PVC WATER MAIN
- 12" PVC WATER MAIN
- 16" DIP WATER MAIN
- WATER VALVE
- WATER METER
- BLOW OFF
- AIR RELEASE VALVE
- WELL
- PRESSURE REDUCING VALVE
- FIRE HYDRANT
- WATER RESERVOIR

PRELIMINARY - SUBJECT TO CHANGES

3			
2			
1			
No.	DATE:	REVISION:	APP.

NOTICE TO CONTRACTORS:
 THE CONTRACTOR IS REQUIRED TO TAKE DUE PRECAUTIONARY MEASURES TO PROTECT THE UTILITY LINES SHOWN AND ANY OTHER LINES NOT OF RECORD OR NOT SHOWN ON THESE PLANS. THE CONTRACTOR SHALL BE RESPONSIBLE FOR NOTIFYING "BLUE STAKE" AT 1-800-STAKE-IT (1-800-782-5348) TWO WORKING DAYS PRIOR TO ANY EXCAVATION OR CONSTRUCTION.



2054 N. Willow Creek Rd.
 Prescott, AZ 86301
 Phone: 928.771.2376
 Fax: 928.771.2377
 Web: www.civiltec.com

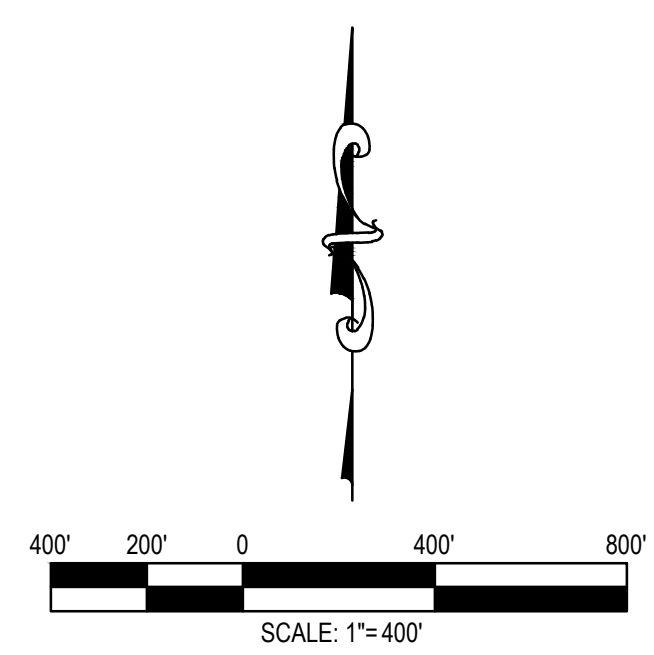
YAVAPAI COUNTY, ARIZONA

TALKING ROCK RANCH - INSCRIPTION CANYON RANCH - WHISPERING CANYON

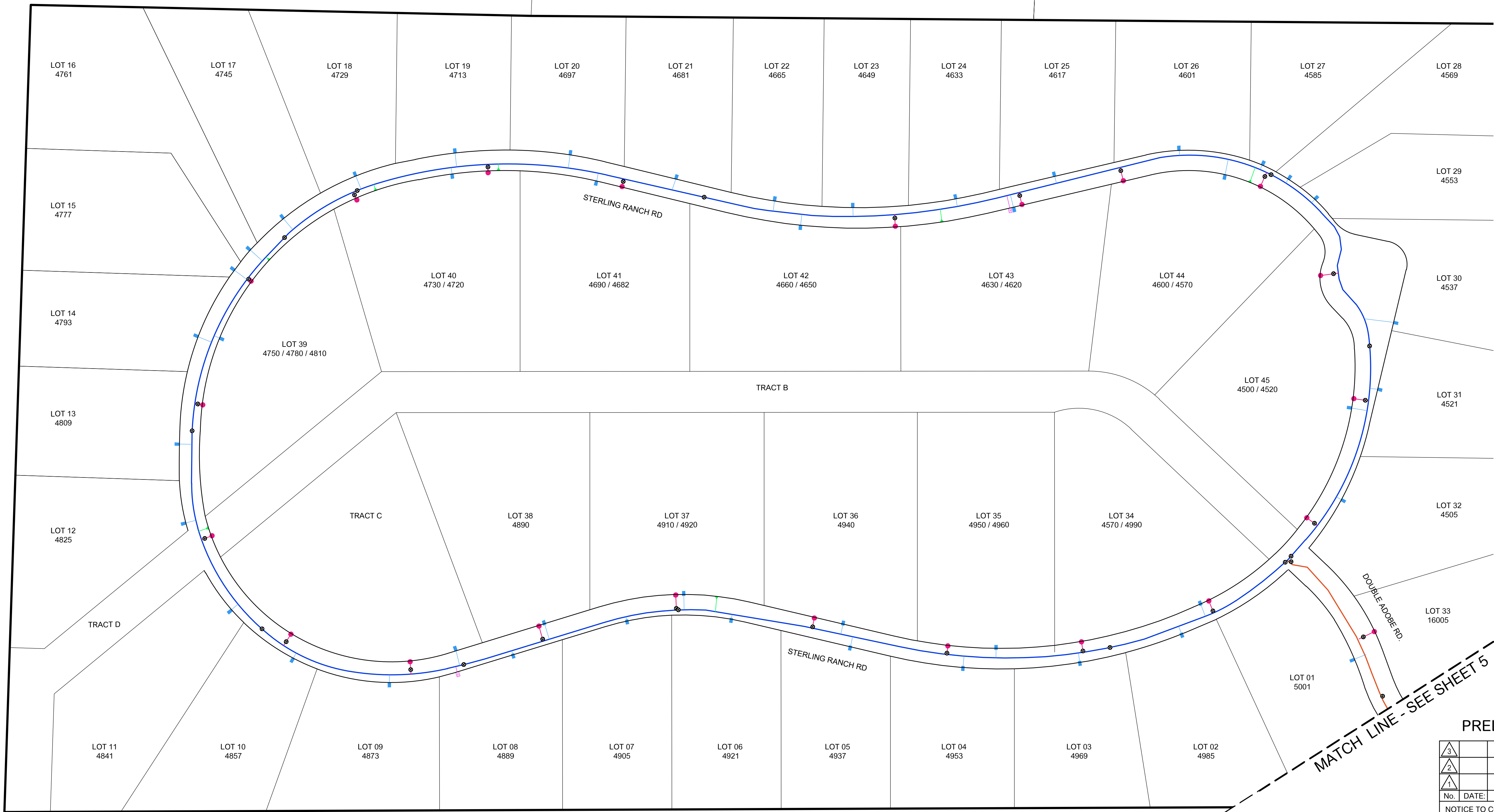
**WATER SYSTEM ANALYSIS
 TALKING ROCK RANCH WELLS**

DE: DR: RJB CH: REA JN: 2021744.00 SHEET 3 OF 19

TALKING ROCK RANCH WELLS AND TRANSMISSION WATER MAIN



X:\2021\2021744.00\DWG\Design Review and Operations Enhancement\DWG\Sheets\Water System Analysis\2021744.00-SHEET.1-19WTRAPS.dwg | 7/11/2022 9:07 AM



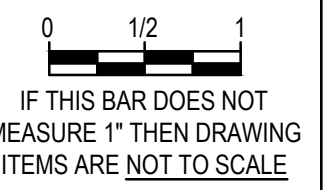
SYMBOLS / LEGEND

- 4" PVC WATER MAIN
- 6" PVC WATER MAIN
- 8" PVC WATER MAIN
- 8" DIP WATER MAIN
- 10" PVC WATER MAIN
- 12" PVC WATER MAIN
- 16" DIP WATER MAIN
- WATER VALVE
- WATER METER
- BLOW OFF
- AIR RELEASE VALVE
- WELL
- PRESSURE REDUCING VALVE
- FIRE HYDRANT
- WATER RESERVOIR

PRELIMINARY - SUBJECT TO CHANGES

No.	DATE	REVISION	APP.
3			
2			
1			

NOTICE TO CONTRACTORS:
 THE CONTRACTOR IS REQUIRED TO TAKE DUE PRECAUTIONARY MEASURES TO PROTECT THE UTILITY LINES SHOWN AND ANY OTHER LINES NOT OF RECORD OR NOT SHOWN ON THESE PLANS. THE CONTRACTOR SHALL BE RESPONSIBLE FOR NOTIFYING "BLUE STAKE" AT 1-800-STAKE-IT (1-800-782-5348) TWO WORKING DAYS PRIOR TO ANY EXCAVATION OR CONSTRUCTION.



Call at least two full working days before you begin excavation.
ARIZONA
 Dial 8-1-1 or 1-800-STAKE-IT (782-5348)
 Maricopa County (602) 559-7500



2054 N. Willow Creek Rd.
 Prescott, AZ 86301
 Phone: 928.771.2376
 Fax: 928.771.2377
 Web: www.civiltec.com

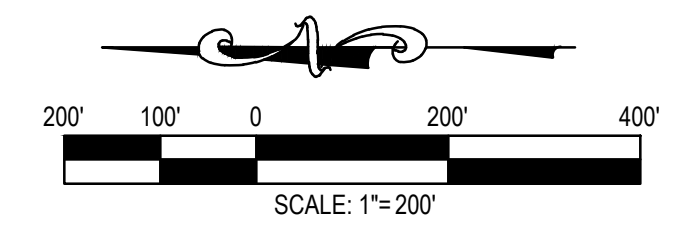
YAVAPAI COUNTY, ARIZONA

TALKING ROCK RANCH - INSCRIPTION CANYON RANCH- WHISPERING CANYON
 WATER SYSTEM ANALYSIS

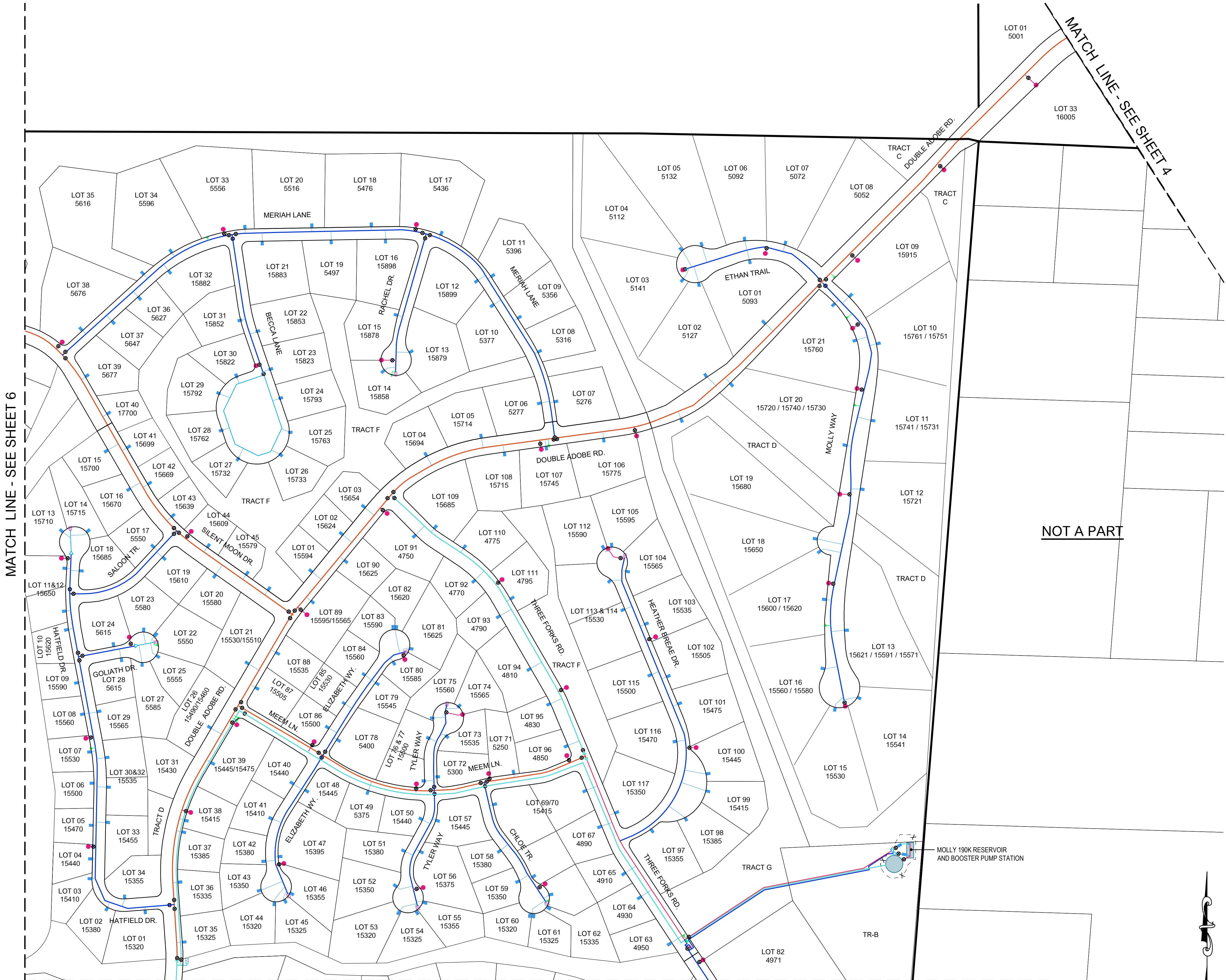
TALKING ROCK RANCH WATER MAP

DE: DR: RJB CH: REA JN: 2021744.00 SHEET 4 OF 19

TALKING ROCK RANCH



X:\2021\2021744.00\DWG\Design Review and Operations Enhancement\DWG\Sheet\Water System Analysis\2021744.00-SHEET.1-19\TRMAPS.dwg | 7/11/2022 9:01 AM



SYMBOLS / LEGEND

- 4" PVC WATER MAIN
- 6" PVC WATER MAIN
- 8" PVC WATER MAIN
- 8" DIP WATER MAIN
- 10" PVC WATER MAIN
- 12" PVC WATER MAIN
- 16" DIP WATER MAIN
- WATER VALVE
- WATER METER
- BLOW OFF
- AIR RELEASE VALVE
- WELL
- PRESSURE REDUCING VALVE
- FIRE HYDRANT
- WATER RESERVOIR

NOT A PART

PRELIMINARY - SUBJECT TO CHANGES

No.	DATE	REVISION	APP.

NOTICE TO CONTRACTORS:
 THE CONTRACTOR IS REQUIRED TO TAKE DUE PRECAUTIONARY MEASURES TO PROTECT THE UTILITY LINES SHOWN AND ANY OTHER LINES NOT OF RECORD OR NOT SHOWN ON THESE PLANS. THE CONTRACTOR SHALL BE RESPONSIBLE FOR NOTIFYING "BLUE STAKE" AT 1-800-STAKE-IT (1-800-782-5348) TWO WORKING DAYS PRIOR TO ANY EXCAVATION OR CONSTRUCTION.

0 1/2 1
 IF THIS BAR DOES NOT MEASURE 1" THEN DRAWING ITEMS ARE NOT TO SCALE

Call at least two full working days before you begin excavation.
ARIZONA
 Dial 8-1-1 or 1-800-STAKE-IT (782-5348)
 Maricopa County (602) 559-7500

PRELIMINARY

CIVILTEC
engineering inc.

Civil, Water, Wastewater, Drainage, and Transportation Engineering
Construction Management • Surveying
California • Arizona

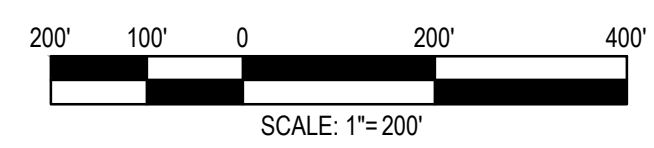
2054 N. Willow Creek Rd.
 Prescott, AZ 86301
 Phone: 928.771.2376
 Fax: 928.771.2377
 Web: www.civiltec.com

YAVAPAI COUNTY, ARIZONA

TALKING ROCK RANCH - INSCRIPTION CANYON RANCH - WHISPERING CANYON

TALKING ROCK RANCH WATER MAP

DE:	DR: RJB	CH: REA	JN: 2021744.00	SHEET 5 OF 19
-----	---------	---------	----------------	---------------



MATCH LINE - SEE SHEET 6

MATCH LINE - SEE SHEET 4

MATCH LINE - SEE SHEET 8

TALKING ROCK RANCH

X:\2021\2021744.00\DWG\Design Review and Operations Enhancement\DWG\Sheets\Water System Analysis\2021744.00-SHEET-1-5WTRMAPS.dwg | 7/11/2022 9:02 AM



SYMBOLS / LEGEND

- 4" PVC WATER MAIN
- 6" PVC WATER MAIN
- 8" PVC WATER MAIN
- 8" DIP WATER MAIN
- 10" PVC WATER MAIN
- 12" PVC WATER MAIN
- 16" DIP WATER MAIN
- WATER VALVE
- WATER METER
- BLOW OFF
- AIR RELEASE VALVE
- WELL
- PRESSURE REDUCING VALVE
- FIRE HYDRANT
- WATER RESERVOIR

PRELIMINARY - SUBJECT TO CHANGES

3					
2					
1					
No.	DATE	REVISION	APP.		

NOTICE TO CONTRACTORS:
 THE CONTRACTOR IS REQUIRED TO TAKE DUE PRECAUTIONARY MEASURES TO PROTECT THE UTILITY LINES SHOWN AND ANY OTHER LINES NOT OF RECORD OR NOT SHOWN ON THESE PLANS. THE CONTRACTOR SHALL BE RESPONSIBLE FOR NOTIFYING "BLUE STAKE" AT 1-800-STAKE-IT (1-800-782-5348) TWO WORKING DAYS PRIOR TO ANY EXCAVATION OR CONSTRUCTION.

0 1/2 1
 IF THIS BAR DOES NOT MEASURE 1" THEN DRAWING ITEMS ARE NOT TO SCALE

Call at least two full working days before you begin excavation.
ARIZONA
 Dial 8-1-1 or 1-800-STAKE-IT (782-5348)
 Maricopa County (602) 659-7500

PRELIMINARY
NOT FOR CONSTRUCTION

CIVILTEC
 engineering inc.
Civil, Water, Wastewater, Drainage, and Transportation Engineering
 Construction Management • Surveying
 California • Arizona

2054 N. Willow Creek Rd.
 Prescott, AZ 86301
 Phone: 928.771.2376
 Fax: 928.771.2377
 Web: www.civiltec.com

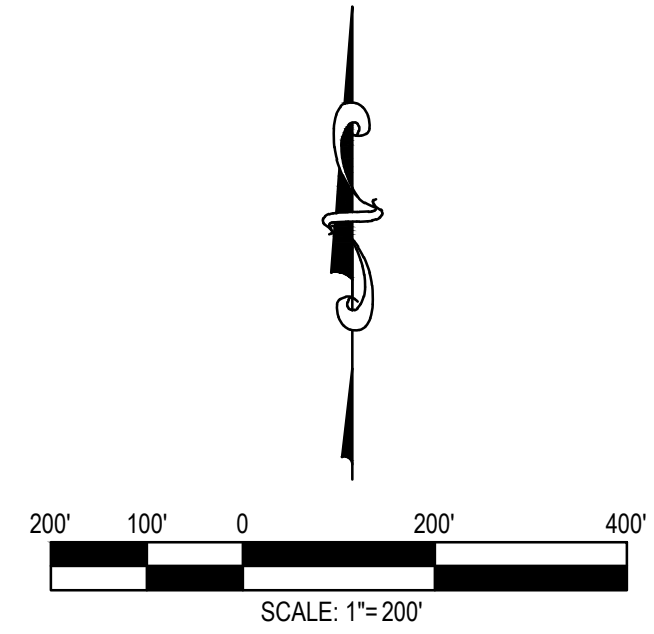
YAVAPAI COUNTY, ARIZONA

TALKING ROCK RANCH - INSCRIPTION CANYON RANCH- WHISPERING CANYON
 WATER SYSTEM ANALYSIS

TALKING ROCK RANCH WATER MAP

DE: CH: DR: RJB CH: REA JN: 2021744.00 SHEET 6 OF 19

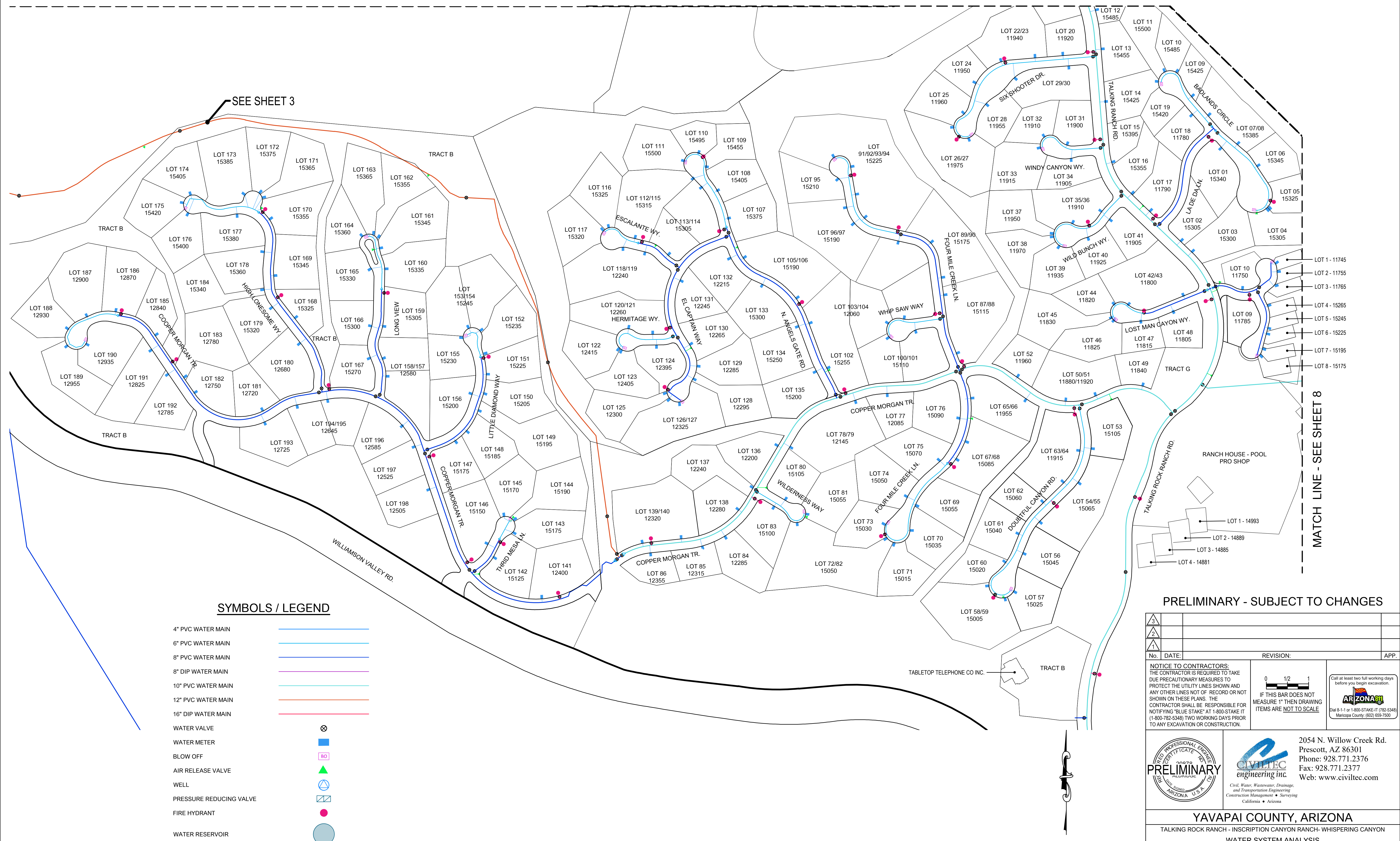
TALKING ROCK RANCH



X:\2021\2021744.00\DWG\Design Review and Operations Enhancement\DWG\Sheets\Water System Analysis\2021744.00-SHEET.1-19WTRMAPS.dwg | 7/11/2022 9:02 AM

SEE SHEET 3

MATCH LINE - SEE SHEET 8



SYMBOLS / LEGEND

- 4" PVC WATER MAIN
- 6" PVC WATER MAIN
- 8" PVC WATER MAIN
- 8" DIP WATER MAIN
- 10" PVC WATER MAIN
- 12" PVC WATER MAIN
- 16" DIP WATER MAIN
- WATER VALVE
- WATER METER
- BLOW OFF
- AIR RELEASE VALVE
- WELL
- PRESSURE REDUCING VALVE
- FIRE HYDRANT
- WATER RESERVOIR

PRELIMINARY - SUBJECT TO CHANGES

No.	DATE	REVISION	APP.
3			
2			
1			

NOTICE TO CONTRACTORS:
 THE CONTRACTOR IS REQUIRED TO TAKE DUE PRECAUTIONARY MEASURES TO PROTECT THE UTILITY LINES SHOWN AND ANY OTHER LINES NOT OF RECORD OR NOT SHOWN ON THESE PLANS. THE CONTRACTOR SHALL BE RESPONSIBLE FOR NOTIFYING "BLUE STAKE" AT 1-800-STAKE-IT (1-800-782-5348) TWO WORKING DAYS PRIOR TO ANY EXCAVATION OR CONSTRUCTION.

Call at least two full working days before you begin excavation.
 IF THIS BAR DOES NOT MEASURE 1" THEN DRAWING ITEMS ARE NOT TO SCALE

ARIZONA
 Dial 8-1-1 or 1-800-STAKE-IT (82-5348)
 Maricopa County (602) 559-7500

PRELIMINARY

CIVILTEC
engineering inc.

Civil, Water, Wastewater, Drainage, and Transportation Engineering
Construction Management • Surveying
California • Arizona

2054 N. Willow Creek Rd.
 Prescott, AZ 86301
 Phone: 928.771.2376
 Fax: 928.771.2377
 Web: www.civiltec.com

YAVAPAI COUNTY, ARIZONA

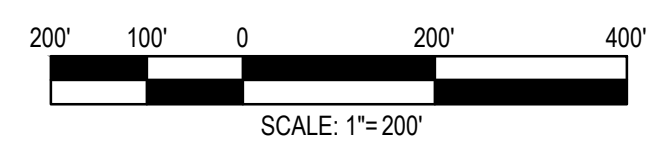
TALKING ROCK RANCH - INSCRIPTION CANYON RANCH - WHISPERING CANYON

WATER SYSTEM ANALYSIS

TALKING ROCK RANCH WATER MAP

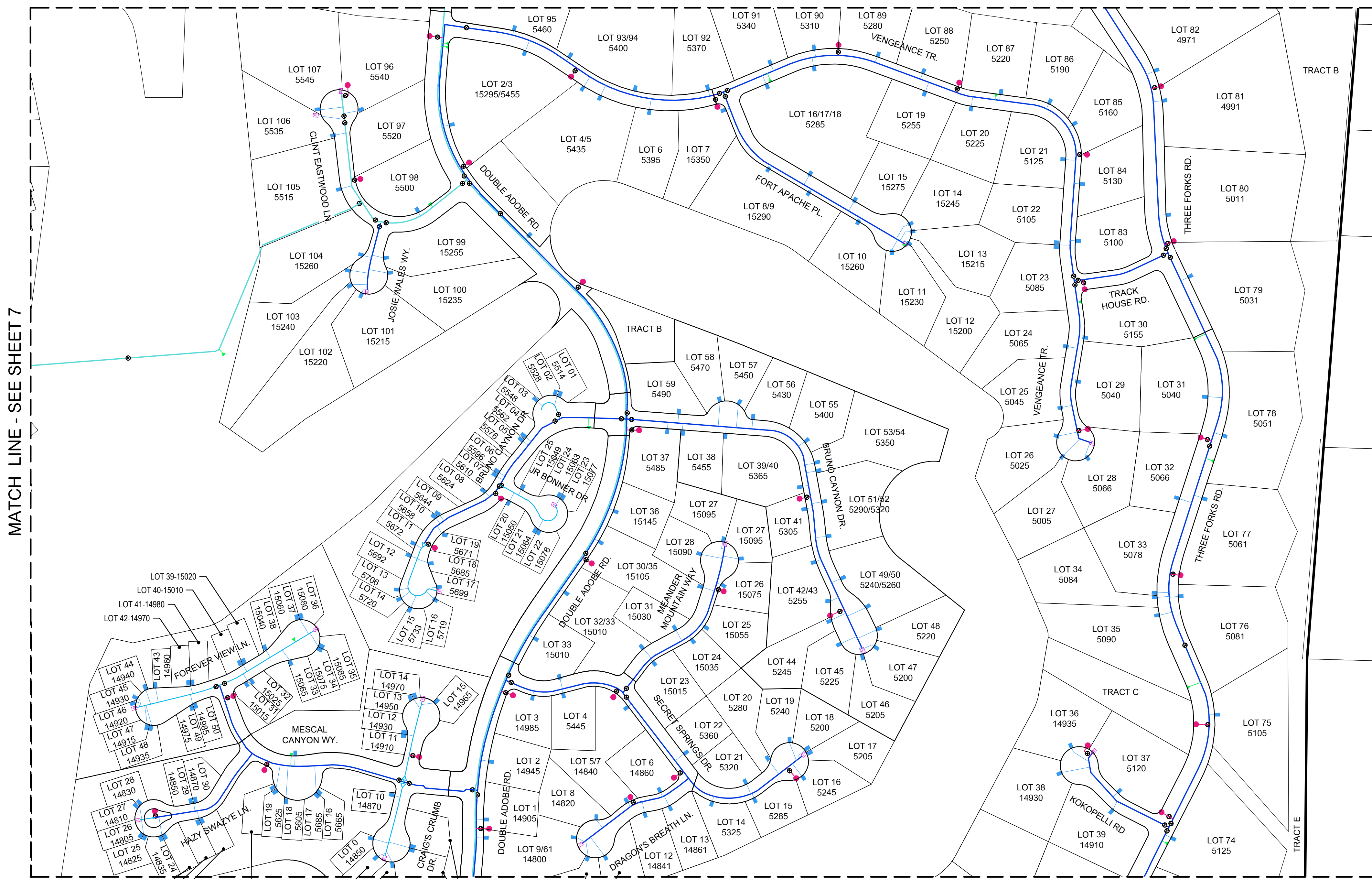
DE: _____ DR: RJB CH: REA JN: 2021744.00 SHEET 7 OF 19

TALKING ROCK RANCH



X:\2021\2021744.00\DWG\Design Review and Operations Enhancement\DWG\Sheets\Water System Analysis\2021744.00-SHEET.1-19WTRMAPS.dwg | 7/11/2022 9:02 AM

MATCH LINE - SEE SHEET 5



SYMBOLS / LEGEND

- 4" PVC WATER MAIN
- 6" PVC WATER MAIN
- 8" PVC WATER MAIN
- 8" DIP WATER MAIN
- 10" PVC WATER MAIN
- 12" PVC WATER MAIN
- 16" DIP WATER MAIN
- WATER VALVE
- WATER METER
- BLOW OFF
- AIR RELEASE VALVE
- WELL
- PRESSURE REDUCING VALVE
- FIRE HYDRANT
- WATER RESERVOIR

PRELIMINARY - SUBJECT TO CHANGES

3					
2					
1					
No.	DATE	REVISION	APP.		
<p>NOTICE TO CONTRACTORS: THE CONTRACTOR IS REQUIRED TO TAKE DUE PRECAUTIONARY MEASURES TO PROTECT THE UTILITY LINES SHOWN AND ANY OTHER LINES NOT OF RECORD OR NOT SHOWN ON THESE PLANS. THE CONTRACTOR SHALL BE RESPONSIBLE FOR NOTIFYING "BLUE STAKE" AT 1-800-STAKE-IT (1-800-782-5348) TWO WORKING DAYS PRIOR TO ANY EXCAVATION OR CONSTRUCTION.</p>					
<p>0 1/2 1 IF THIS BAR DOES NOT MEASURE 1" THEN DRAWING ITEMS ARE NOT TO SCALE</p>			<p>Call at least two full working days before you begin excavation. Dial 8-1-1 or 1-800-STAKE-IT (782-5348) Maricopa County (602) 559-7500</p>		

PRELIMINARY

CIVILTEC
engineering inc.

2054 N. Willow Creek Rd.
 Prescott, AZ 86301
 Phone: 928.771.2376
 Fax: 928.771.2377
 Web: www.civiltec.com

YAVAPAI COUNTY, ARIZONA

TALKING ROCK RANCH - INSCRIPTION CANYON RANCH - WHISPERING CANYON
 WATER SYSTEM ANALYSIS

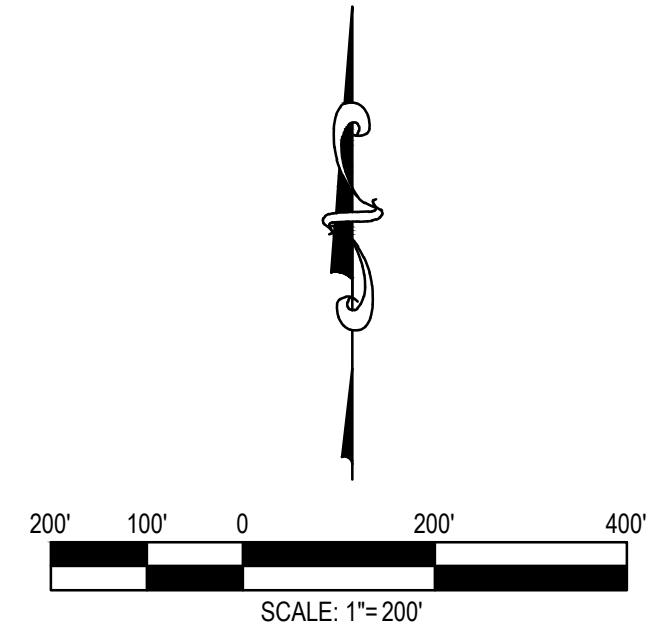
TALKING ROCK RANCH WATER MAP

DE: DR: RJB CH: REA JN: 2021744.00 SHEET 8 OF 19

MATCH LINE - SEE SHEET 7

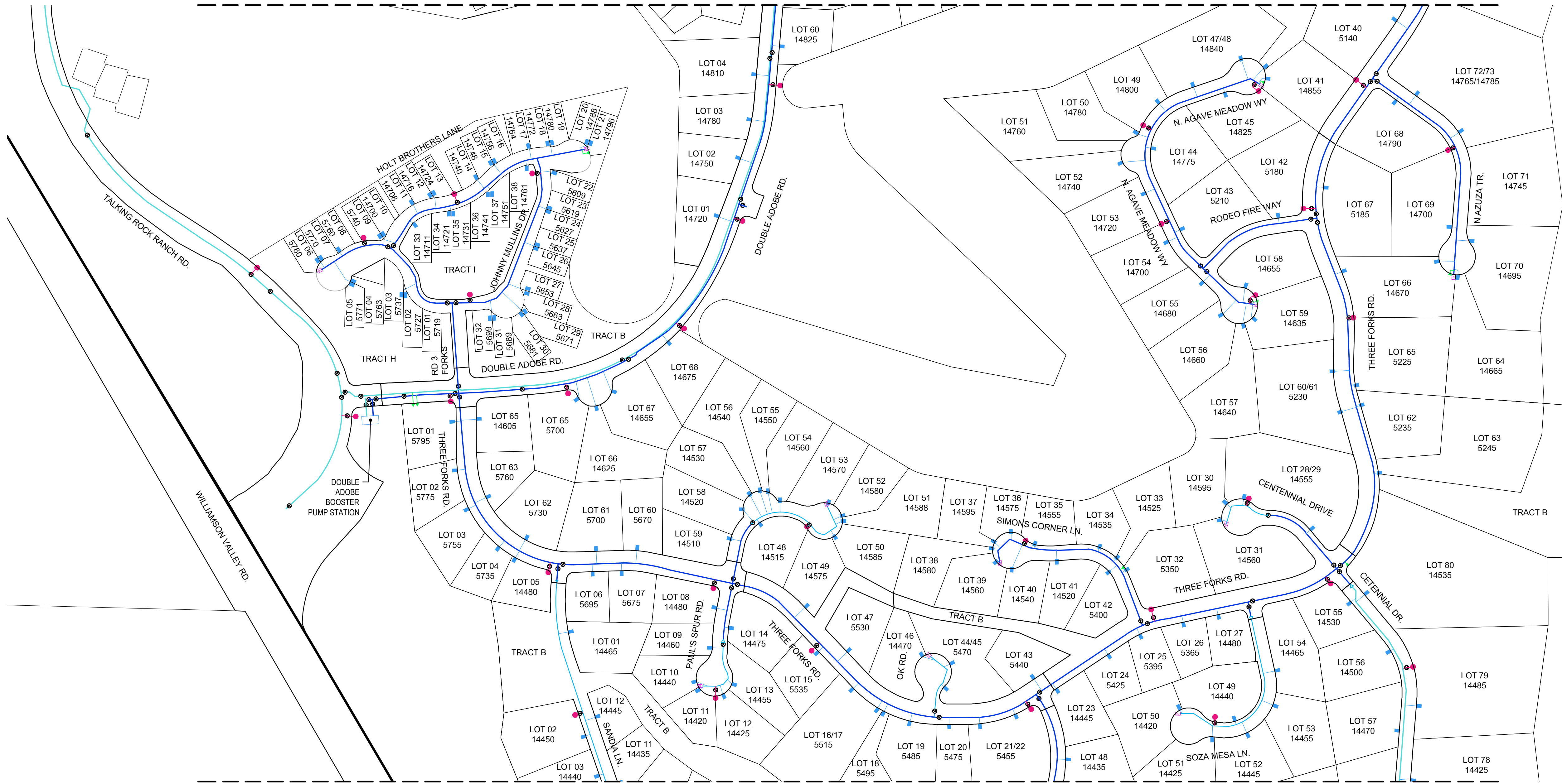
MATCH LINE - SEE SHEET 9

TALKING ROCK RANCH



X:\2021\2021744.00\DWG\Design Review and Operations Enhancement\DWG\Sheets\Water System Analysis\2021744.00-SHEET.1-19\TRMAPS.dwg | 7/11/2022 9:02 AM

MATCH LINE - SEE SHEET 8

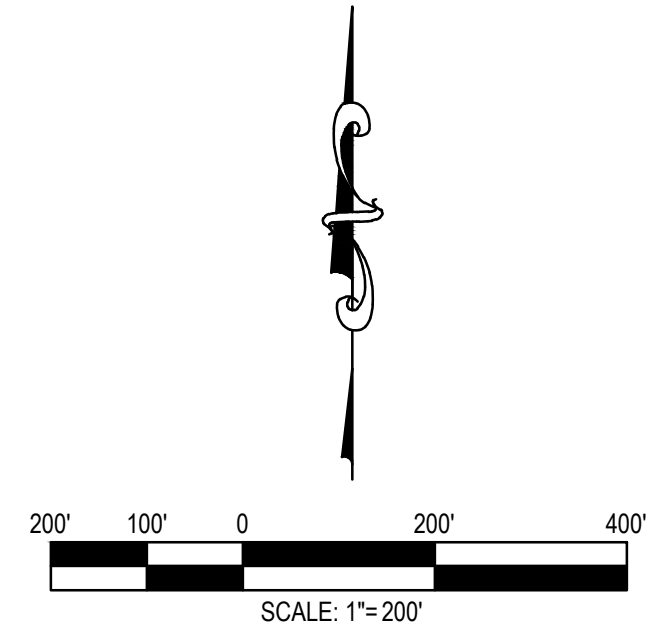


NOT
A
PART

MATCH LINE - SEE SHEET 10

SYMBOLS / LEGEND

- 4" PVC WATER MAIN
- 6" PVC WATER MAIN
- 8" PVC WATER MAIN
- 8" DIP WATER MAIN
- 10" PVC WATER MAIN
- 12" PVC WATER MAIN
- 16" DIP WATER MAIN
- WATER VALVE
- WATER METER
- BLOW OFF
- AIR RELEASE VALVE
- WELL
- PRESSURE REDUCING VALVE
- FIRE HYDRANT
- WATER RESERVOIR



PRELIMINARY - SUBJECT TO CHANGES

3					
2					
1					
No.	DATE	REVISION	APP.		

NOTICE TO CONTRACTORS:
THE CONTRACTOR IS REQUIRED TO TAKE DUE PRECAUTIONARY MEASURES TO PROTECT THE UTILITY LINES SHOWN AND ANY OTHER LINES NOT OF RECORD OR NOT SHOWN ON THESE PLANS. THE CONTRACTOR SHALL BE RESPONSIBLE FOR NOTIFYING "BLUE STAKE" AT 1-800-STAKE-IT (1-800-782-5348) TWO WORKING DAYS PRIOR TO ANY EXCAVATION OR CONSTRUCTION.

0 1/2 1
IF THIS BAR DOES NOT MEASURE 1" THEN DRAWING ITEMS ARE NOT TO SCALE

Call at least two full working days before you begin excavation.
ARIZONA
Dial 8-1-1 or 1-800-STAKE-IT (782-5348)
Maricopa County (602) 559-7500

PRELIMINARY

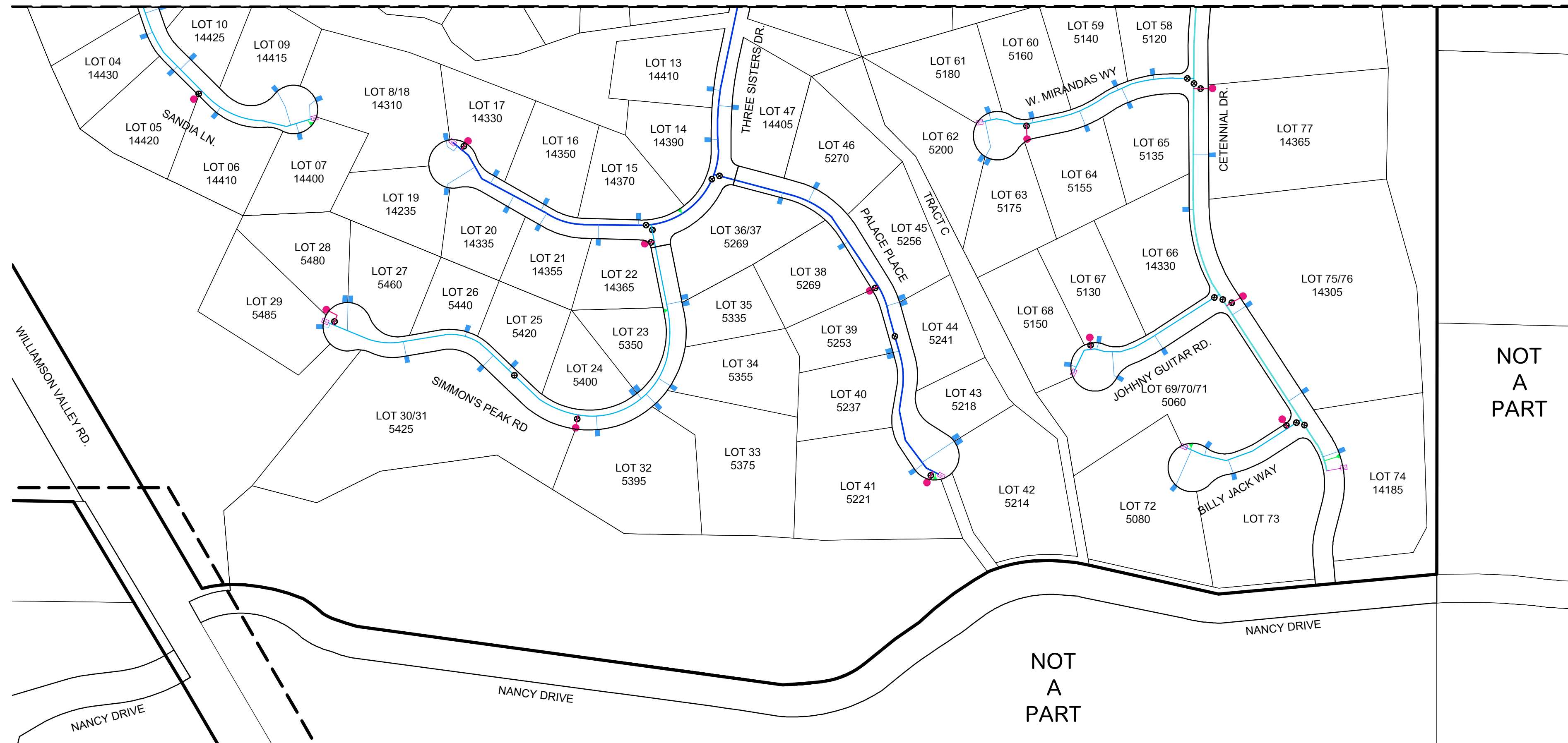
CIVILTEC
engineering inc.

Civil, Water, Wastewater, Drainage, and Transportation Engineering
Construction Management • Surveying
California • Arizona
















2054 N. Willow Creek Rd.
Prescott, AZ 86301
Phone: 928.771.2376
Fax: 928.771.2377
Web: www.civiltec.com

TALKING ROCK RANCH

MATCH LINE - SEE SHEET 9



SYMBOLS / LEGEND

- 4" PVC WATER MAIN 
- 6" PVC WATER MAIN 
- 8" PVC WATER MAIN 
- 8" DIP WATER MAIN 
- 10" PVC WATER MAIN 
- 12" PVC WATER MAIN 
- 16" DIP WATER MAIN 
- WATER VALVE 
- WATER METER 
- BLOW OFF 
- AIR RELEASE VALVE 
- WELL 
- PRESSURE REDUCING VALVE 
- FIRE HYDRANT 
- WATER RESERVOIR 

NOT A PART

NOT A PART

PRELIMINARY - SUBJECT TO CHANGES

3			
2			
1			
No.	DATE	REVISION	APP.

NOTICE TO CONTRACTORS:
 THE CONTRACTOR IS REQUIRED TO TAKE DUE PRECAUTIONARY MEASURES TO PROTECT THE UTILITY LINES SHOWN AND ANY OTHER LINES NOT OF RECORD OR NOT SHOWN ON THESE PLANS. THE CONTRACTOR SHALL BE RESPONSIBLE FOR NOTIFYING "BLUE STAKE" AT 1-800-STAKE-IT (1-800-782-5348) TWO WORKING DAYS PRIOR TO ANY EXCAVATION OR CONSTRUCTION.

0 1/2 1
 IF THIS BAR DOES NOT MEASURE 1" THEN DRAWING ITEMS ARE NOT TO SCALE

Call at least two full working days before you begin excavation.
ARIZONA
 Dial 8-1-1 or 1-800-STAKE-IT (782-5348)
 Maricopa County (602) 659-7500



PRELIMINARY



CIVILTEC
 engineering inc.

Civil, Water, Wastewater, Drainage, and Transportation Engineering
 Construction Management • Surveying
 California • Arizona

2054 N. Willow Creek Rd.
 Prescott, AZ 86301
 Phone: 928.771.2376
 Fax: 928.771.2377
 Web: www.civiltec.com

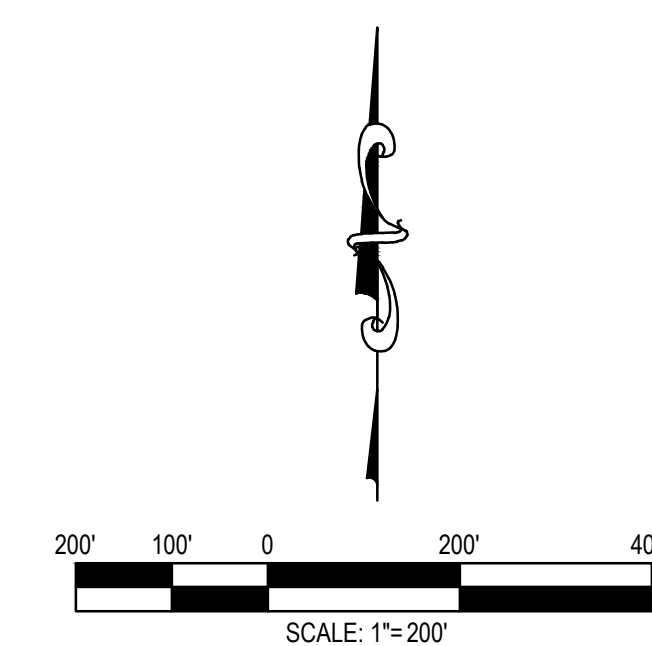
YAVAPAI COUNTY, ARIZONA

TALKING ROCK RANCH - INSCRIPTION CANYON RANCH- WHISPERING CANYON

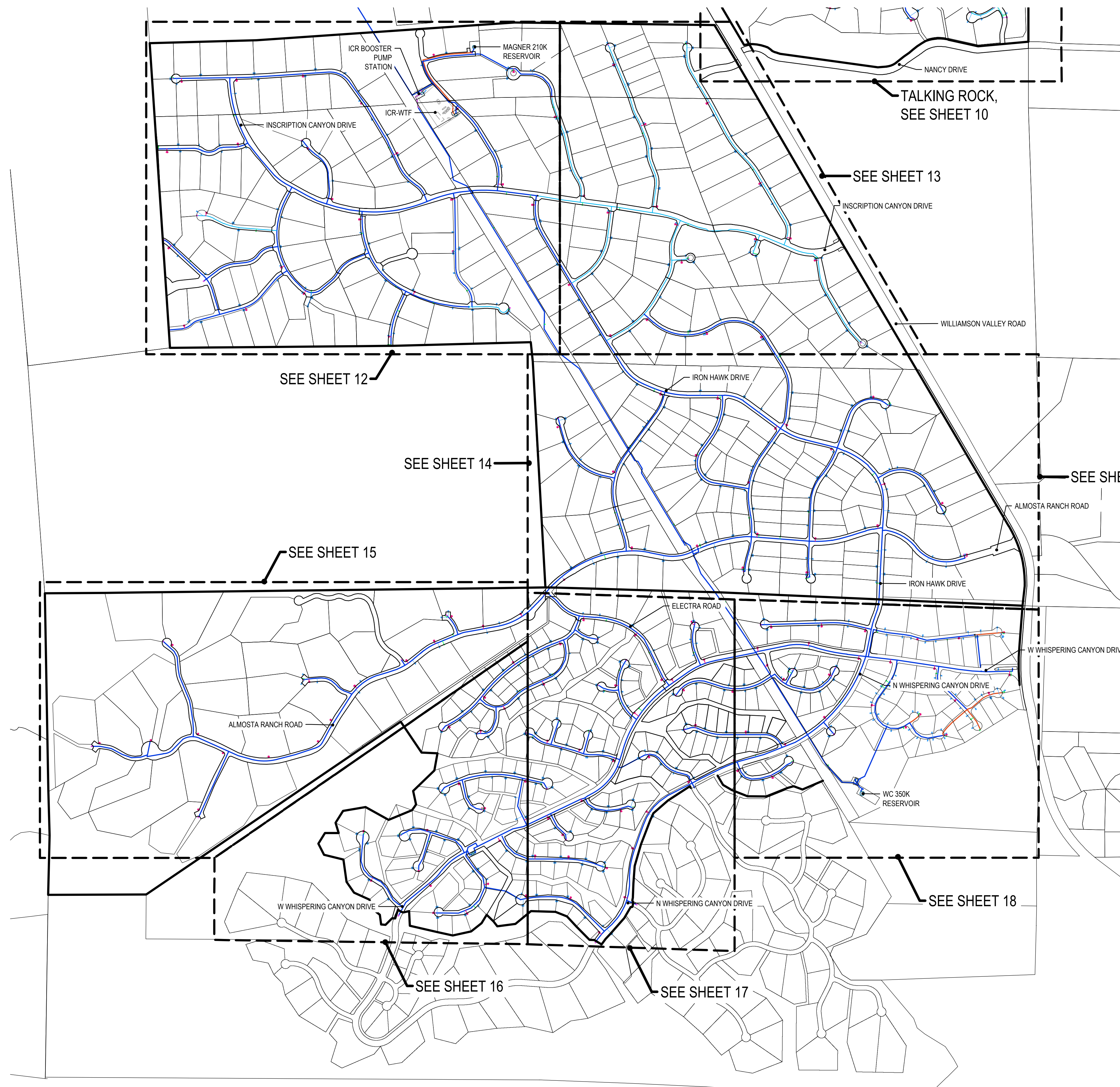
WATER SYSTEM ANALYSIS

TALKING ROCK RANCH WATER MAP

TALKING ROCK RANCH



X:\2021\2021744.00\DWG\Design Review and Operations Enhancement\DWG\Sheets\Water System Analysis\2021744.00-SHEET.1-19WTRMAPS.dwg | 1/11/2022 9:02 AM



SYMBOLS / LEGEND

- 4" PVC WATER MAIN
- 6" PVC WATER MAIN
- 8" PVC WATER MAIN
- 8" DIP WATER MAIN
- 10" PVC WATER MAIN
- 12" PVC WATER MAIN
- 16" DIP WATER MAIN
- WATER VALVE
- WATER METER
- BLOW OFF
- AIR RELEASE VALVE
- WELL
- PRESSURE REDUCING VALVE
- FIRE HYDRANT
- WATER RESERVOIR

PRELIMINARY - SUBJECT TO CHANGES

3			
2			
1			
No.	DATE	REVISION	APP.

NOTICE TO CONTRACTORS:
 THE CONTRACTOR IS REQUIRED TO TAKE DUE PRECAUTIONARY MEASURES TO PROTECT THE UTILITY LINES SHOWN AND ANY OTHER LINES NOT OF RECORD OR NOT SHOWN ON THESE PLANS. THE CONTRACTOR SHALL BE RESPONSIBLE FOR NOTIFYING "BLUE STAKE" AT 1-800-STAKE-IT (1-800-782-5348) TWO WORKING DAYS PRIOR TO ANY EXCAVATION OR CONSTRUCTION.

0 1/2 1
 IF THIS BAR DOES NOT MEASURE 1" THEN DRAWING ITEMS ARE NOT TO SCALE

Call at least two full working days before you begin excavation.
ARIZONA
 Dial 8-1-1 or 1-800-STAKE-IT (782-5348)
 Maricopa County (602) 559-7500



PRELIMINARY



CIVILTEC
 engineering inc.

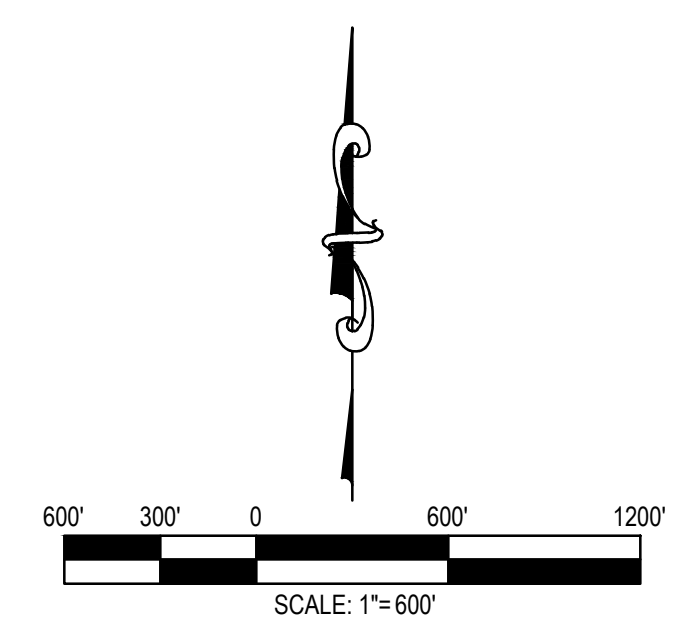
Civil, Water, Wastewater, Drainage, and Transportation Engineering
 Construction Management • Surveying
 California • Arizona

2054 N. Willow Creek Rd.
 Prescott, AZ 86301
 Phone: 928.771.2376
 Fax: 928.771.2377
 Web: www.civiltec.com

YAVAPAI COUNTY, ARIZONA

TALKING ROCK RANCH - INSCRIPTION CANYON RANCH- WHISPERING CANYON
 WATER SYSTEM ANALYSIS
 ICR-WC INDEX MAP

INSCRIPTION CANYON RANCH AND WHISPERING CANYON SHEET INDEX



X:\2021\2021744.00\DWG\Design Review and Operations Enhancement\DWG\Sheets\Water System Analysis\2021744.00-SHEET.11-19WTRMAPS.dwg | 7/11/2022 9:02 AM



SYMBOLS / LEGEND

- 4" PVC WATER MAIN
- 6" PVC WATER MAIN
- 8" PVC WATER MAIN
- 8" DIP WATER MAIN
- 10" PVC WATER MAIN
- 12" PVC WATER MAIN
- 16" DIP WATER MAIN
- WATER VALVE
- WATER METER
- BLOW OFF
- AIR RELEASE VALVE
- WELL
- PRESSURE REDUCING VALVE
- FIRE HYDRANT
- WATER RESERVOIR


PRELIMINARY - SUBJECT TO CHANGES

3			
2			
1			
No.	DATE	REVISION	APP.


NOTICE TO CONTRACTORS:
 THE CONTRACTOR IS REQUIRED TO TAKE DUE PRECAUTIONARY MEASURES TO PROTECT THE UTILITY LINES SHOWN AND ANY OTHER LINES NOT OF RECORD OR NOT SHOWN ON THESE PLANS. THE CONTRACTOR SHALL BE RESPONSIBLE FOR NOTIFYING "BLUE STAKE" AT 1-800-STAKE-IT (1-800-782-5348) TWO WORKING DAYS PRIOR TO ANY EXCAVATION OR CONSTRUCTION.

0 1/2 1
 IF THIS BAR DOES NOT MEASURE 1" THEN DRAWING ITEMS ARE NOT TO SCALE

Call at least two full working days before you begin excavation.
ARIZONA
 Dial 8-1-1 or 1-800-STAKE-IT (782-5348)
 Maricopa County (602) 659-7500



PRELIMINARY



CIVILTEC
 engineering inc.

Civil, Water, Wastewater, Drainage,
 and Transportation Engineering
 Construction Management • Surveying
 California • Arizona

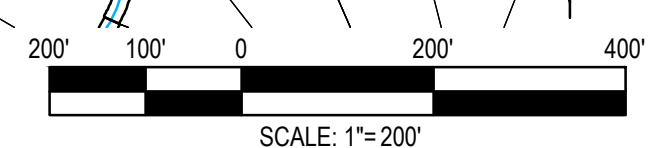
2054 N. Willow Creek Rd.
 Prescott, AZ 86301
 Phone: 928.771.2376
 Fax: 928.771.2377
 Web: www.civiltec.com

YAVAPAI COUNTY, ARIZONA

TALKING ROCK RANCH - INSCRIPTION CANYON RANCH - WHISPERING CANYON
 WATER SYSTEM ANALYSIS
 ICR-WC WELL

DE: DR: RJB CH: REA JN: 2021744.00 SHEET 12 OF 19

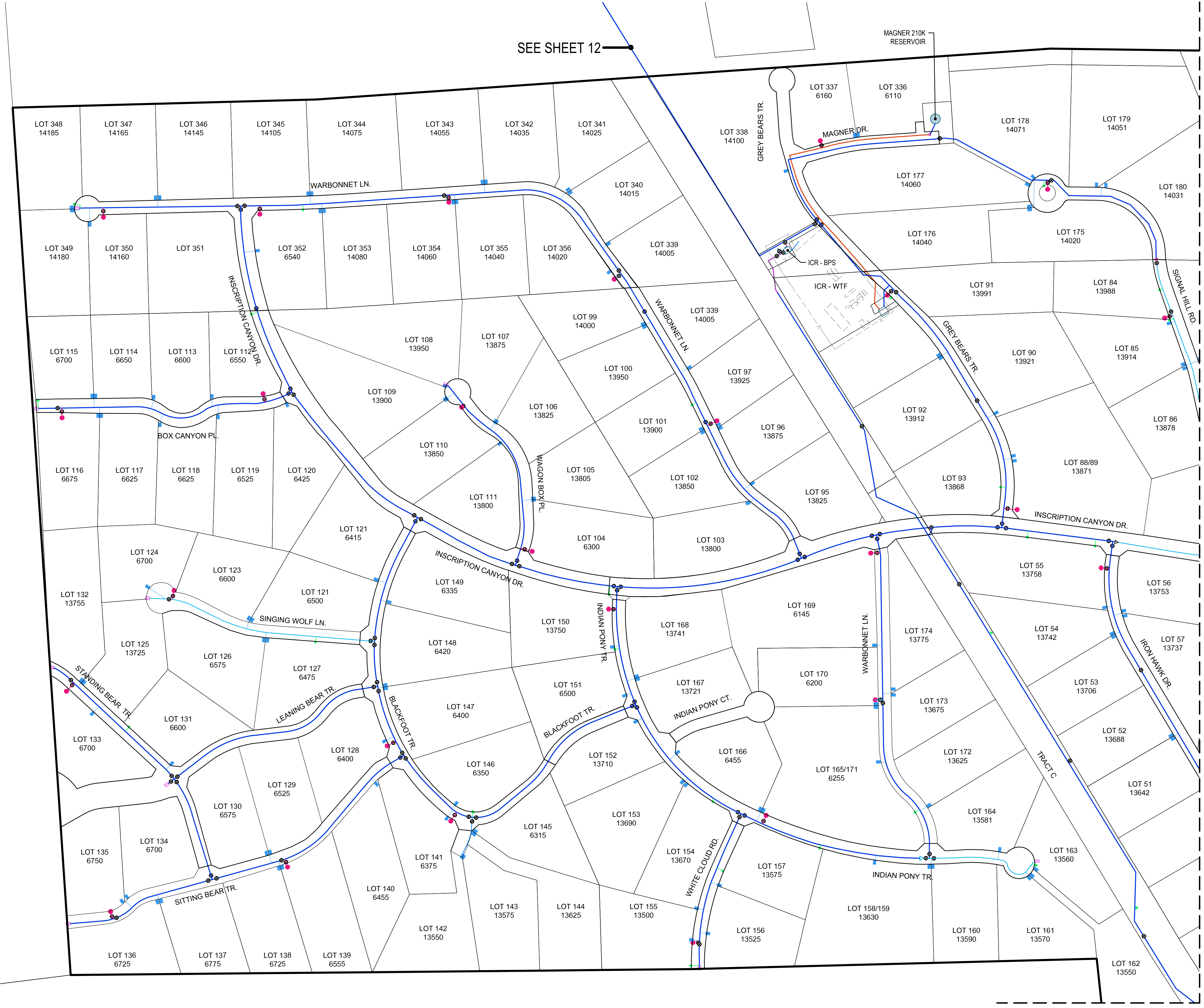
INSCRIPTION CANYON RANCH AND WHISPERING CANYON WELL AND TRASMISSION MAIN



X:\2021\2021744.00\DWG\Design Review and Operations Enhancement\DWG\Sheets\Water System Analysis\2021744.00-SHEET.1-19WTRMAPS.dwg | 7/11/2022 9:02 AM

SEE SHEET 12

MAGNER 210K RESERVOIR



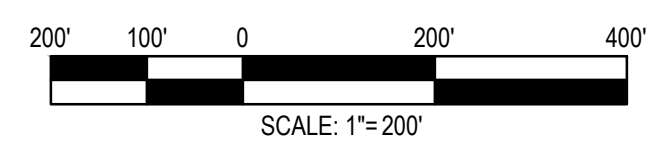
SYMBOLS / LEGEND

- 4" PVC WATER MAIN
- 6" PVC WATER MAIN
- 8" PVC WATER MAIN
- 8" DIP WATER MAIN
- 10" PVC WATER MAIN
- 12" PVC WATER MAIN
- 16" DIP WATER MAIN
- WATER VALVE
- WATER METER
- BLOW OFF
- AIR RELEASE VALVE
- WELL
- PRESSURE REDUCING VALVE
- FIRE HYDRANT
- WATER RESERVOIR

MATCH LINE - SEE SHEET 14

MATCH LINE - SEE SHEET 15

INSCRIPTION CANYON RANCH AND WHISPERING CANYON



PRELIMINARY - SUBJECT TO CHANGES

3			
2			
1			
No.	DATE	REVISION	APP.

NOTICE TO CONTRACTORS:
 THE CONTRACTOR IS REQUIRED TO TAKE DUE PRECAUTIONARY MEASURES TO PROTECT THE UTILITY LINES SHOWN AND ANY OTHER LINES NOT OF RECORD OR NOT SHOWN ON THESE PLANS. THE CONTRACTOR SHALL BE RESPONSIBLE FOR NOTIFYING "BLUE STAKE" AT 1-800-STAKE-IT (1-800-782-5348) TWO WORKING DAYS PRIOR TO ANY EXCAVATION OR CONSTRUCTION.

0 1/2 1
 IF THIS BAR DOES NOT MEASURE 1" THEN DRAWING ITEMS ARE NOT TO SCALE

Call at least two full working days before you begin excavation.
ARIZONA
 Dial 8-1-1 or 1-800-STAKE-IT (782-5348)
 Maricopa County (602) 659-7500

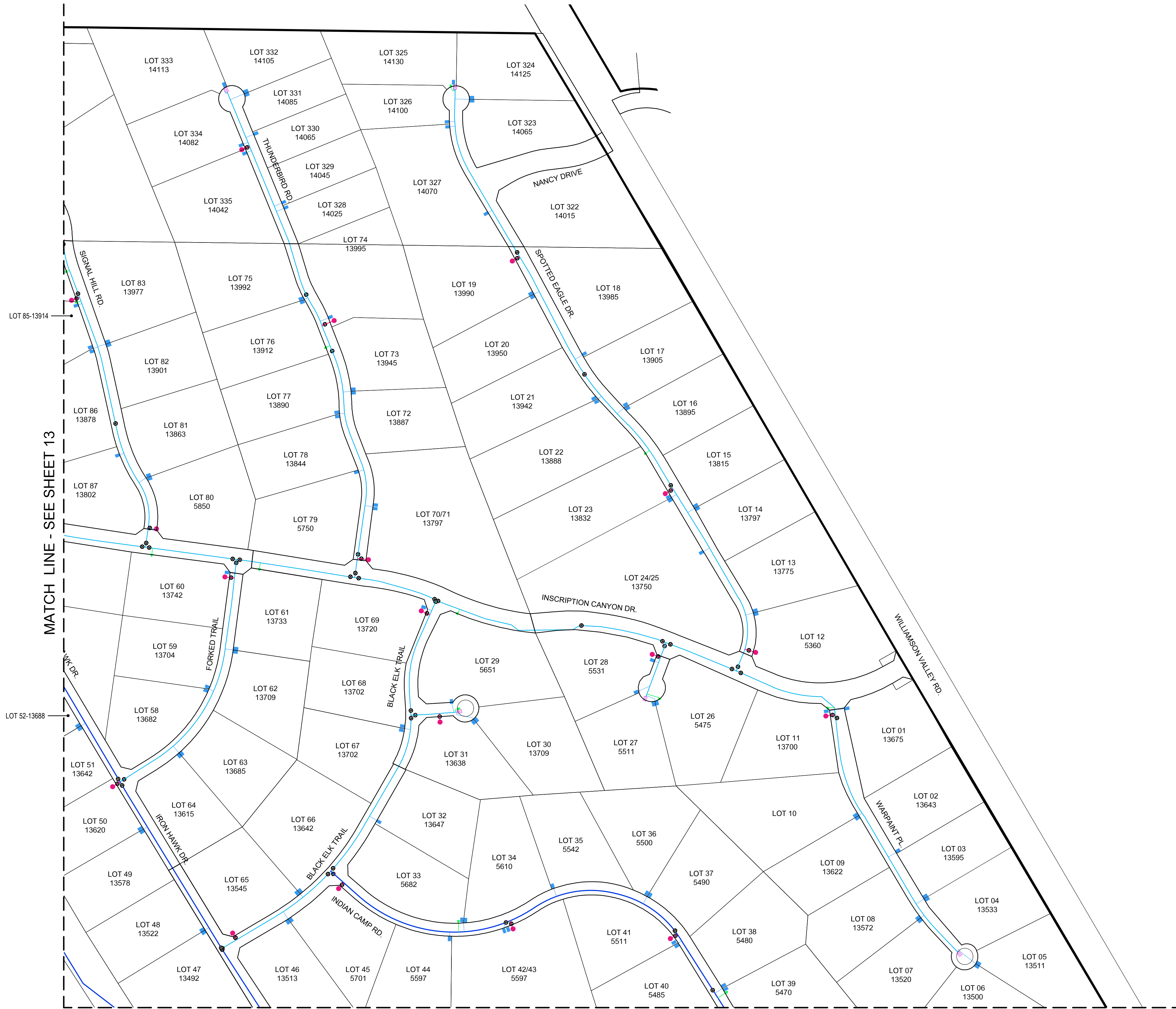
PRELIMINARY

CIVILTEC
engineering inc.

Civil, Water, Wastewater, Drainage, and Transportation Engineering
Construction Management • Surveying
California • Arizona

2054 N. Willow Creek Rd.
 Prescott, AZ 86301
 Phone: 928.771.2376
 Fax: 928.771.2377
 Web: www.civiltec.com

X:\2021\2021744.00\DWG-Design Review and Operations Enhancement\DWG-Sheets\Water System Analysis\2021744.00-SHEET.13-WRMAPS.dwg [7/11/2022 9:02 AM]



SYMBOLS / LEGEND

- 4" PVC WATER MAIN
- 6" PVC WATER MAIN
- 8" PVC WATER MAIN
- 8" DIP WATER MAIN
- 10" PVC WATER MAIN
- 12" PVC WATER MAIN
- 16" DIP WATER MAIN
- WATER VALVE
- WATER METER
- BLOW OFF
- AIR RELEASE VALVE
- WELL
- PRESSURE REDUCING VALVE
- FIRE HYDRANT
- WATER RESERVOIR

MATCH LINE - SEE SHEET 13

MATCH LINE - SEE SHEET 15

INSCRIPTION CANYON RANCH AND WHISPERING CANYON

PRELIMINARY - SUBJECT TO CHANGES

3			
2			
1			
No.	DATE:	REVISION:	APP.

NOTICE TO CONTRACTORS:
 THE CONTRACTOR IS REQUIRED TO TAKE DUE PRECAUTIONARY MEASURES TO PROTECT THE UTILITY LINES SHOWN AND ANY OTHER LINES NOT OF RECORD OR NOT SHOWN ON THESE PLANS. THE CONTRACTOR SHALL BE RESPONSIBLE FOR NOTIFYING "BLUE STAKE" AT 1-800-STAKE-IT (1-800-782-5348) TWO WORKING DAYS PRIOR TO ANY EXCAVATION OR CONSTRUCTION.

0 1/2 1
 IF THIS BAR DOES NOT MEASURE 1" THEN DRAWING ITEMS ARE NOT TO SCALE

Call at least two full working days before you begin excavation.
ARIZONA
 Dial 8-1-1 or 1-800-STAKE-IT (782-5348)
 Maricopa County (602) 559-7500

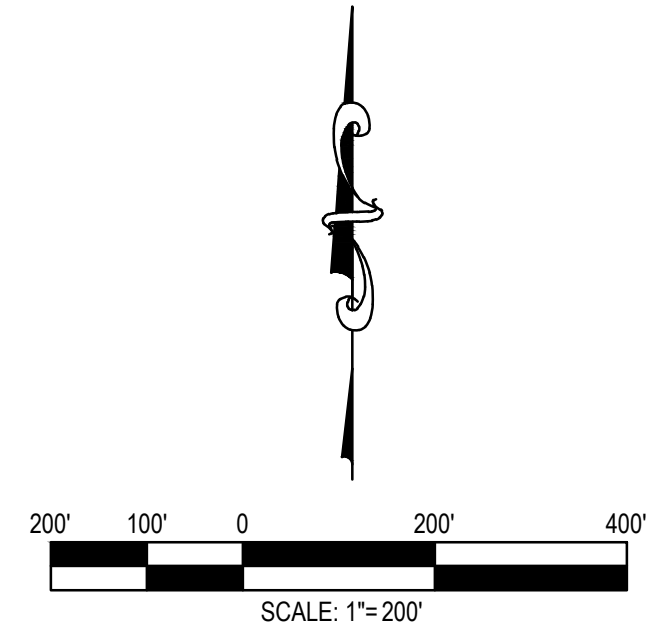
PRELIMINARY

CIVILTEC
 engineering inc.

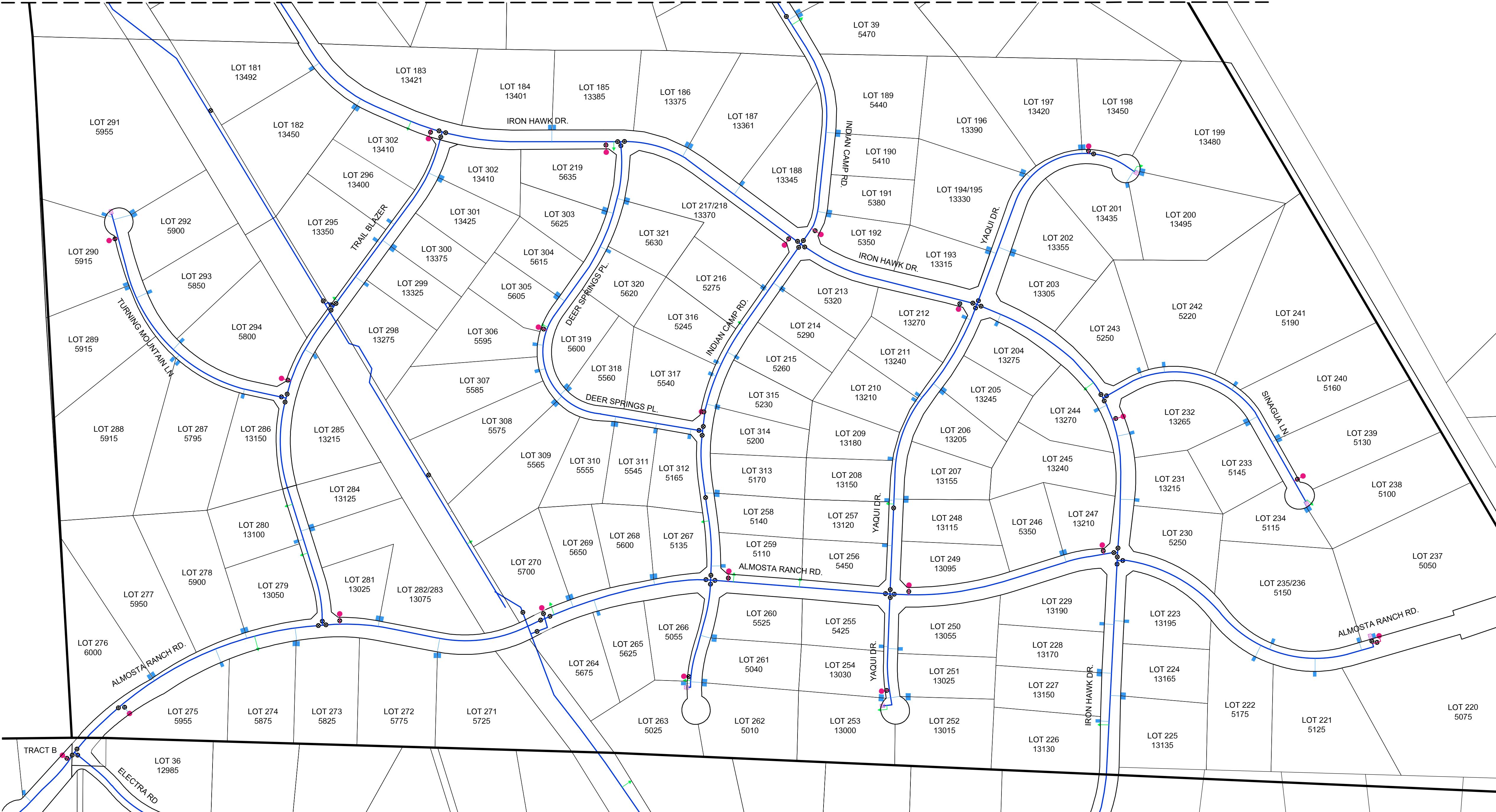
2054 N. Willow Creek Rd.
 Prescott, AZ 86301
 Phone: 928.771.2376
 Fax: 928.771.2377
 Web: www.civiltec.com

YAVAPAI COUNTY, ARIZONA

TALKING ROCK RANCH - INSCRIPTION CANYON RANCH - WHISPERING CANYON
 WATER SYSTEM ANALYSIS
 ICR-WC WATER MAP



MATCH LINE - SEE SHEET 14



SYMBOLS / LEGEND

- 4" PVC WATER MAIN
- 6" PVC WATER MAIN
- 8" PVC WATER MAIN
- 8" DIP WATER MAIN
- 10" PVC WATER MAIN
- 12" PVC WATER MAIN
- 16" DIP WATER MAIN
- WATER VALVE
- WATER METER
- BLOW OFF
- AIR RELEASE VALVE
- WELL
- PRESSURE REDUCING VALVE
- FIRE HYDRANT
- WATER RESERVOIR

MATCH LINE - SEE SHEET 18

MATCH LINE - SEE SHEET 19

PRELIMINARY - SUBJECT TO CHANGES

INSCRIPTION CANYON RANCH AND WHISPERING CANYON

3			
2			
1			
No.	DATE:	REVISION:	APP.

NOTICE TO CONTRACTORS:
 THE CONTRACTOR IS REQUIRED TO TAKE DUE PRECAUTIONARY MEASURES TO PROTECT THE UTILITY LINES SHOWN AND ANY OTHER LINES NOT OF RECORD OR NOT SHOWN ON THESE PLANS. THE CONTRACTOR SHALL BE RESPONSIBLE FOR NOTIFYING "BLUE STAKE" AT 1-800-STAKE-IT (1-800-782-5348) TWO WORKING DAYS PRIOR TO ANY EXCAVATION OR CONSTRUCTION.

0 1/2 1
 IF THIS BAR DOES NOT MEASURE 1" THEN DRAWING ITEMS ARE NOT TO SCALE

Call at least two full working days before you begin excavation.
ARIZONA
 Dial 8-1-1 or 1-800-STAKE-IT (782-5348)
 Maricopa County (602) 559-7500

PRELIMINARY

CIVILTEC
 engineering inc.

Civil, Water, Wastewater, Drainage, and Transportation Engineering
 Construction Management • Surveying
 California • Arizona

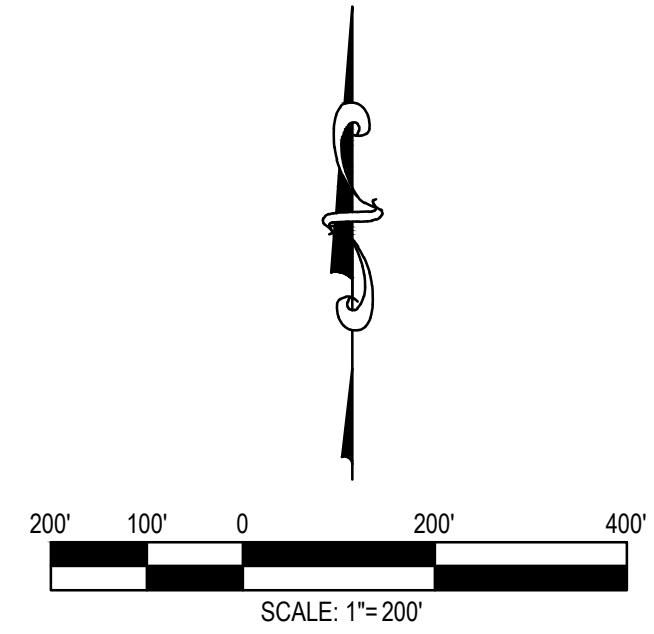
2054 N. Willow Creek Rd.
 Prescott, AZ 86301
 Phone: 928.771.2376
 Fax: 928.771.2377
 Web: www.civiltec.com

YAVAPAI COUNTY, ARIZONA

TALKING ROCK RANCH - INSCRIPTION CANYON RANCH- WHISPERING CANYON

WATER SYSTEM ANALYSIS
 ICR-WC WATER MAP

DE: DR: RJB CH: REA JN: 2021744.00 SHEET 15 OF 19



X:\2021\2021744.00\DWG\Design Review and Operations Enhancement\DWG\Sheets\Water System Analysis\2021744.00-SHEET.15-WTRMAPS.dwg | 1/11/2022 9:02 AM



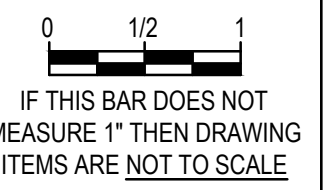
SYMBOLS / LEGEND

- 4" PVC WATER MAIN
- 6" PVC WATER MAIN
- 8" PVC WATER MAIN
- 8" DIP WATER MAIN
- 10" PVC WATER MAIN
- 12" PVC WATER MAIN
- 16" DIP WATER MAIN
- WATER VALVE
- WATER METER
- BLOW OFF
- AIR RELEASE VALVE
- WELL
- PRESSURE REDUCING VALVE
- FIRE HYDRANT
- WATER RESERVOIR

PRELIMINARY - SUBJECT TO CHANGES

3			
2			
1			
No.	DATE	REVISION	APP.

NOTICE TO CONTRACTORS:
 THE CONTRACTOR IS REQUIRED TO TAKE DUE PRECAUTIONARY MEASURES TO PROTECT THE UTILITY LINES SHOWN AND ANY OTHER LINES NOT OF RECORD OR NOT SHOWN ON THESE PLANS. THE CONTRACTOR SHALL BE RESPONSIBLE FOR NOTIFYING "BLUE STAKE" AT 1-800-STAKE-IT (1-800-782-5348) TWO WORKING DAYS PRIOR TO ANY EXCAVATION OR CONSTRUCTION.



Call at least two full working days before you begin excavation.
ARIZONA
 Dial 8-1-1 or 1-800-STAKE-IT (782-5348)
 Maricopa County (602) 659-7500



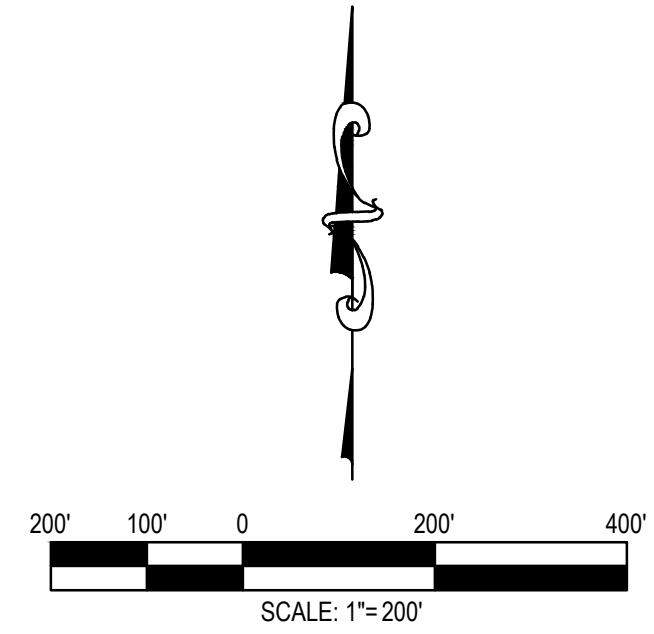
2054 N. Willow Creek Rd.
 Prescott, AZ 86301
 Phone: 928.771.2376
 Fax: 928.771.2377
 Web: www.civiltec.com

YAVAPAI COUNTY, ARIZONA

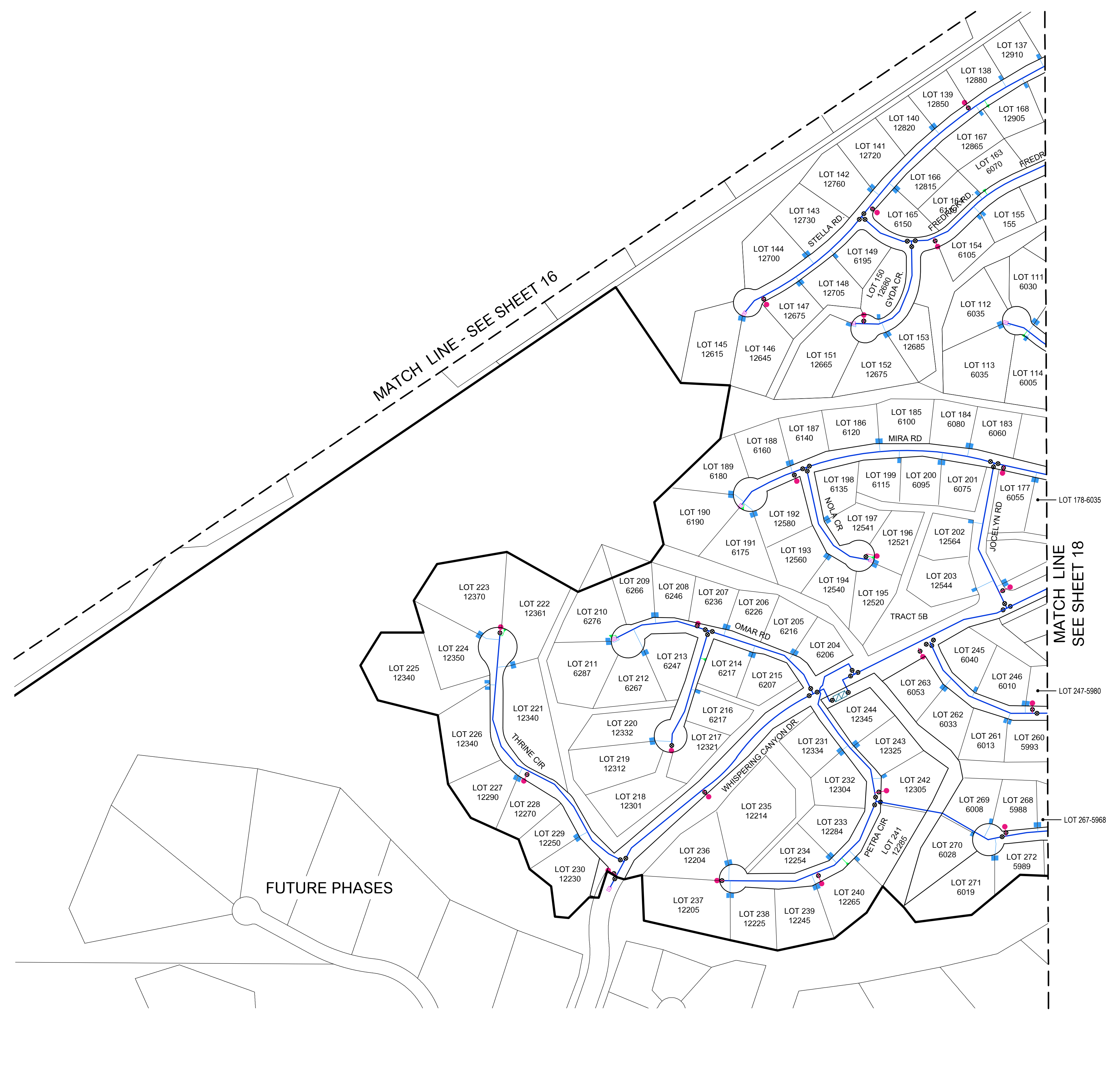
TALKING ROCK RANCH - INSCRIPTION CANYON RANCH- WHISPERING CANYON
WATER SYSTEM ANALYSIS
ICR-WC WATER MAP

DE: CH: REA JUN: 2021744.00 SHEET 16 OF 19

INSCRIPTION CANYON RANCH AND WHISPERING CANYON



X:\2021\2021744.00\DWG-Design Review and Operations Enhancement\DWG\Sheets\Water System Analysis\2021744-00-SHEET.1-16WTRMAPS.dwg | 7/11/2022 9:02 AM



MATCH LINE - SEE SHEET 16

MATCH LINE
SEE SHEET 18

FUTURE PHASES

INSCRIPTION CANYON RANCH AND WHISPERING CANYON

SYMBOLS / LEGEND

- 4" PVC WATER MAIN
- 6" PVC WATER MAIN
- 8" PVC WATER MAIN
- 8" DIP WATER MAIN
- 10" PVC WATER MAIN
- 12" PVC WATER MAIN
- 16" DIP WATER MAIN
- WATER VALVE
- WATER METER
- BLOW OFF
- AIR RELEASE VALVE
- WELL
- PRESSURE REDUCING VALVE
- FIRE HYDRANT
- WATER RESERVOIR

PRELIMINARY - SUBJECT TO CHANGES

No.	DATE	REVISION	APP.
3			
2			
1			

NOTICE TO CONTRACTORS:
THE CONTRACTOR IS REQUIRED TO TAKE DUE PRECAUTIONARY MEASURES TO PROTECT THE UTILITY LINES SHOWN AND ANY OTHER LINES NOT OF RECORD OR NOT SHOWN ON THESE PLANS. THE CONTRACTOR SHALL BE RESPONSIBLE FOR NOTIFYING 'BLUE STAKE' AT 1-800-STAKE-IT (1-800-782-5348) TWO WORKING DAYS PRIOR TO ANY EXCAVATION OR CONSTRUCTION.

Call at least two full working days before you begin excavation.

IF THIS BAR DOES NOT MEASURE 1" THEN DRAWING ITEMS ARE NOT TO SCALE

ARIZONA
Dial 8-1-1 or 1-800-STAKE-IT (782-5348)
Maricopa County (602) 559-7500

PRELIMINARY

CIVILTEC
engineering inc.

Civil, Water, Wastewater, Drainage, and Transportation Engineering
Construction Management • Surveying
California • Arizona

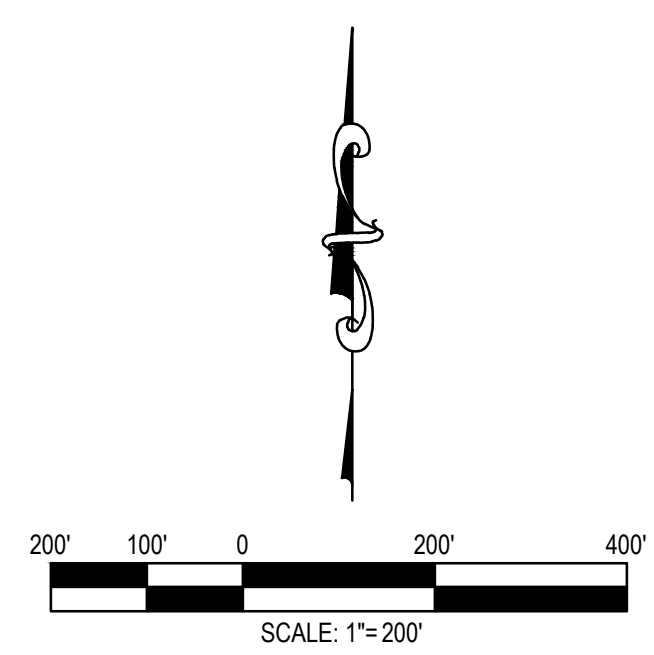
2054 N. Willow Creek Rd.
Prescott, AZ 86301
Phone: 928.771.2376
Fax: 928.771.2377
Web: www.civiltec.com

YAVAPAI COUNTY, ARIZONA

TALKING ROCK RANCH - INSCRIPTION CANYON RANCH - WHISPERING CANYON

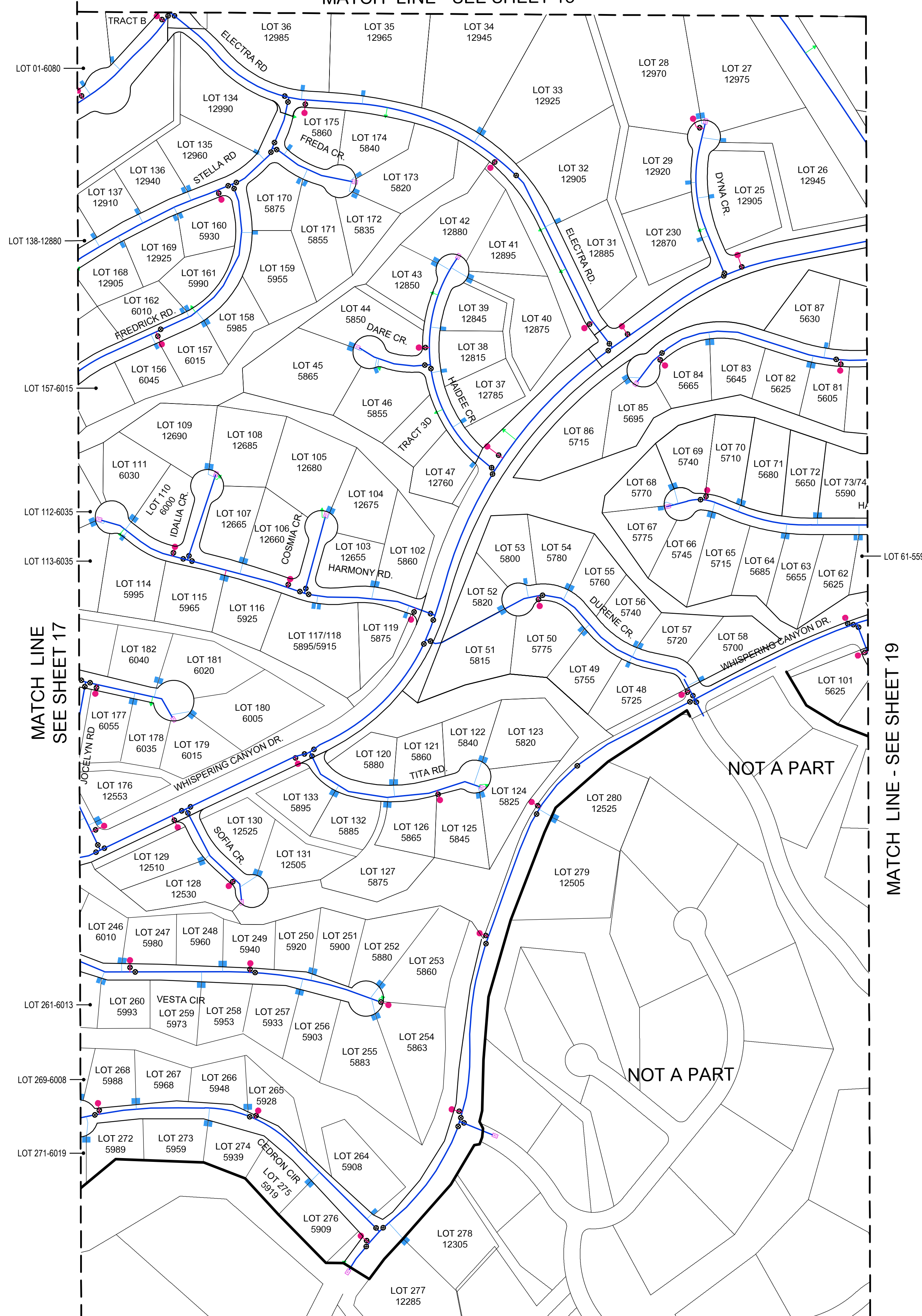
WATER SYSTEM ANALYSIS
ICR-WC WATER MAP

DE: _____ DR: RJB CH: REA JN: 2021744.00 SHEET 17 OF 19



X:\2021\2021744.00\DWG\Design Review and Operations Enhancement\DWG\Sheets\Water System Analysis\2021744.00-SHEET.17-19\TRMAPS.dwg | 1/11/2022 9:04 AM

MATCH LINE - SEE SHEET 15



SYMBOLS / LEGEND

- 4" PVC WATER MAIN
- 6" PVC WATER MAIN
- 8" PVC WATER MAIN
- 8" DIP WATER MAIN
- 10" PVC WATER MAIN
- 12" PVC WATER MAIN
- 16" DIP WATER MAIN
- WATER VALVE
- WATER METER
- BLOW OFF
- AIR RELEASE VALVE
- WELL
- PRESSURE REDUCING VALVE
- FIRE HYDRANT
- WATER RESERVOIR

MATCH LINE
SEE SHEET 17

MATCH LINE - SEE SHEET 19

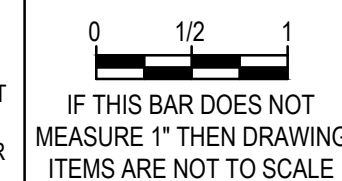
NOT A PART

NOT A PART


PRELIMINARY - SUBJECT TO CHANGES

3			
2			
1			
No.	DATE:	REVISION:	APP.

NOTICE TO CONTRACTORS:
THE CONTRACTOR IS REQUIRED TO TAKE DUE PRECAUTIONARY MEASURES TO PROTECT THE UTILITY LINES SHOWN AND ANY OTHER LINES NOT OF RECORD OR NOT SHOWN ON THESE PLANS. THE CONTRACTOR SHALL BE RESPONSIBLE FOR NOTIFYING "BLUE STAKE" AT 1-800-STAKE-IT (1-800-782-5348) TWO WORKING DAYS PRIOR TO ANY EXCAVATION OR CONSTRUCTION.



Call at least two full working days before you begin excavation.
ARIZONA
Dial 8-1-1 or 1-800-STAKE-IT (782-5348)
Maricopa County (602) 559-7500



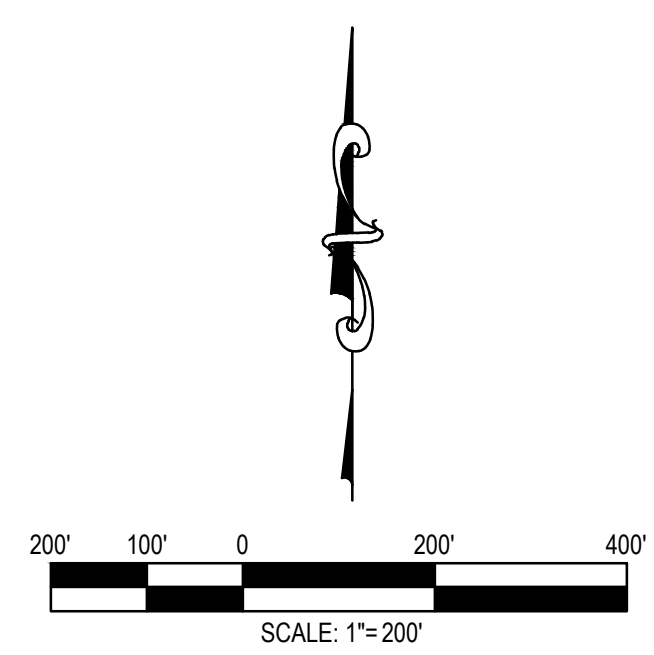
2054 N. Willow Creek Rd.
Prescott, AZ 86301
Phone: 928.771.2376
Fax: 928.771.2377
Web: www.civiltec.com

YAVAPAI COUNTY, ARIZONA

TALKING ROCK RANCH - INSCRIPTION CANYON RANCH- WHISPERING CANYON

WATER SYSTEM ANALYSIS
ICR-WC WATER MAP

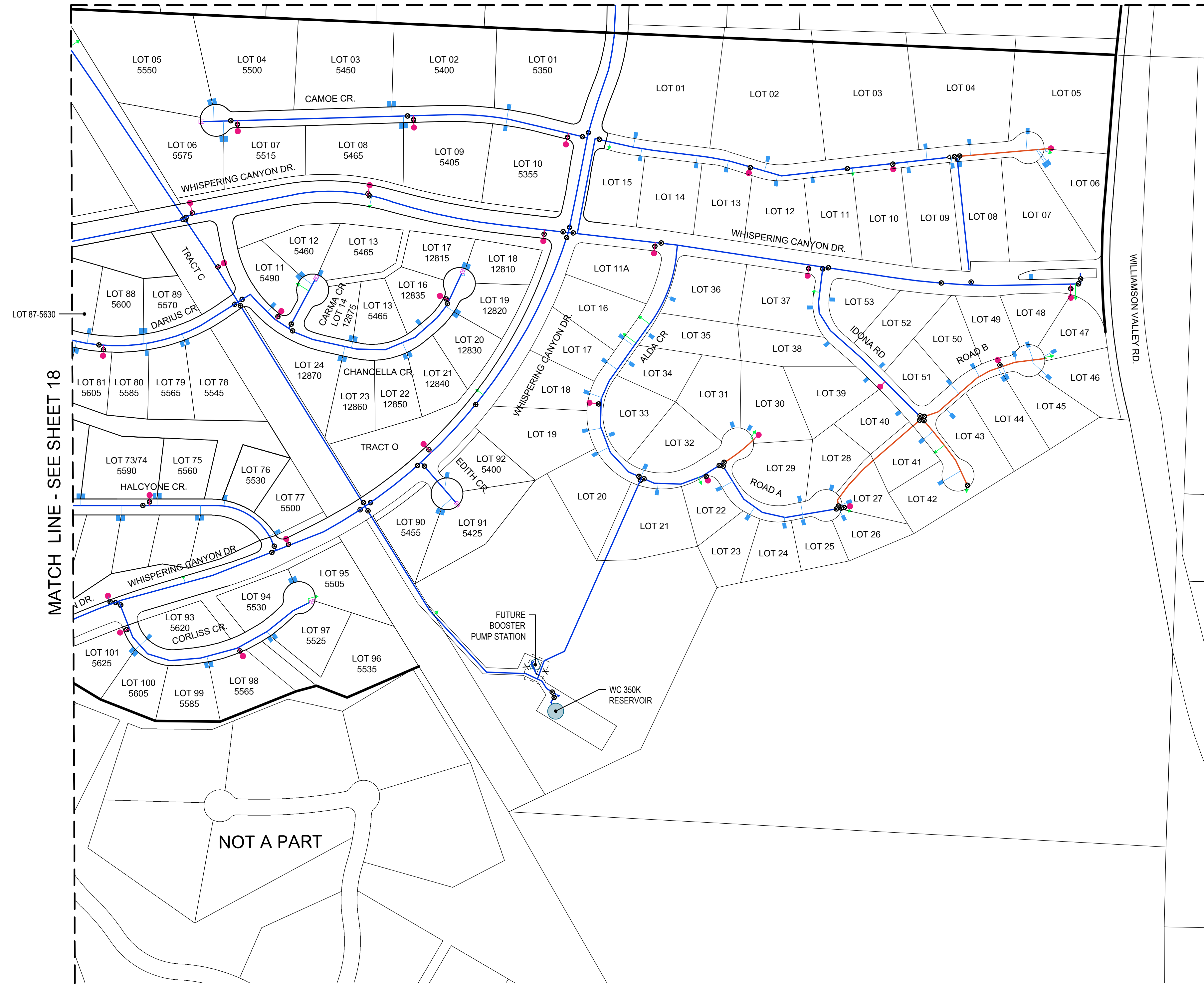
DE: CH: REA JUN: 2021744.00 SHEET 18 OF 19



INSCRIPTION CANYON RANCH AND WHISPERING CANYON

X:\2021\2021744.00\DWG\Design Review and Operations Enhancement\DWG\Sheets\Water System Analysis\2021744.00-SHEET.18-WTRMAPS.dwg [1/11/2022 9:04 AM]

MATCH LINE - SEE SHEET 15



SYMBOLS / LEGEND

- 4" PVC WATER MAIN
- 6" PVC WATER MAIN
- 8" PVC WATER MAIN
- 8" DIP WATER MAIN
- 10" PVC WATER MAIN
- 12" PVC WATER MAIN
- 16" DIP WATER MAIN
- WATER VALVE
- WATER METER
- BLOW OFF
- AIR RELEASE VALVE
- WELL
- PRESSURE REDUCING VALVE
- FIRE HYDRANT
- WATER RESERVOIR

MATCH LINE - SEE SHEET 18



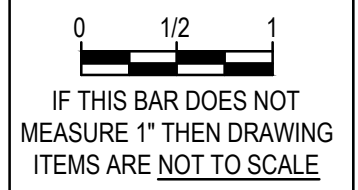
LOT 87-5630

NOT A PART

PRELIMINARY - SUBJECT TO CHANGES

3			
2			
1			
No.	DATE	REVISION	APP.

NOTICE TO CONTRACTORS:
 THE CONTRACTOR IS REQUIRED TO TAKE DUE PRECAUTIONARY MEASURES TO PROTECT THE UTILITY LINES SHOWN AND ANY OTHER LINES NOT OF RECORD OR NOT SHOWN ON THESE PLANS. THE CONTRACTOR SHALL BE RESPONSIBLE FOR NOTIFYING "BLUE STAKE" AT 1-800-STAKE-IT (1-800-782-5348) TWO WORKING DAYS PRIOR TO ANY EXCAVATION OR CONSTRUCTION.

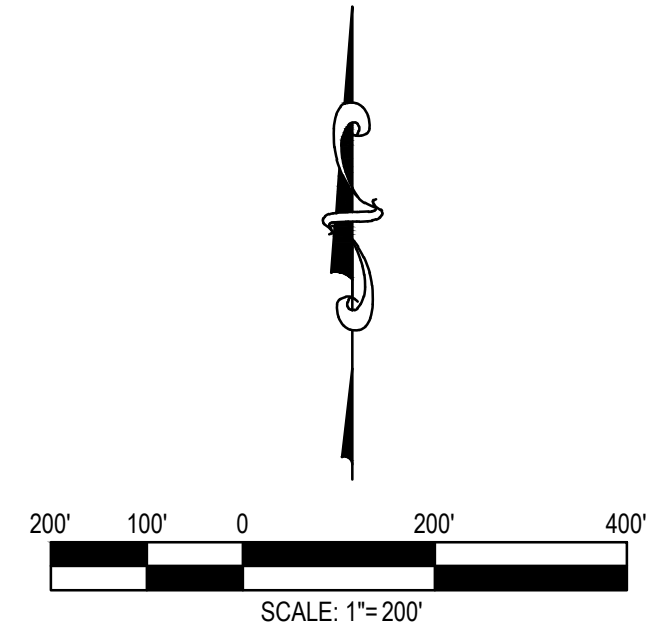


YAVAPAI COUNTY, ARIZONA

TALKING ROCK RANCH - INSCRIPTION CANYON RANCH- WHISPERING CANYON
 WATER SYSTEM ANALYSIS
 ICR-WC WATER MAP

DE: CH: REA JUN: 2021744.00 SHEET 19 OF 19

INSCRIPTION CANYON RANCH AND WHISPERING CANYON



X:\2021\2021744.00\DWG\Design Review and Operations Enhancement\DWG\Sheets\Water System Analysis\2021744.00-SHEET.19-WTRMAPS.dwg | 7/11/2022 9:04 AM